

DOCUMENT RESUME

ED 479 845

SO 034 061

AUTHOR Stearns, Liza; Syverson, Diane
TITLE Landscape Explorers. Photo Prints.
INSTITUTION National Park Service (Dept. of Interior), Washington, DC.
PUB DATE 1997-03-00
NOTE 13p.; "Landscape Explorers: Uncovering the Power of Place" was developed by the National Park Service--Olmsted National Historic Site, and the Arnold Arboretum of Harvard University, with funding from the National Endowment of the Arts and the National Park Foundation Parks as Classrooms education program. Color photographic images may not reproduce adequately.
AVAILABLE FROM Frederick Law Olmstead National Historic Site, 99 Warren Street, Brookline, MA 02445. Tel: 617-566-1689, ext. 204; Fax: 617-232-4073; e-mail: FRLA_Superintendent@nps.gov; Web site: <http://www.nps.gov/frla/>.
PUB TYPE Guides - Classroom - Teacher (052)
EDRS PRICE EDRS Price MF01/PC01 Plus Postage.
DESCRIPTORS *Built Environment; Grade 4; Grade 5; Interdisciplinary Approach; Intermediate Grades; *Landscaping; *Photographs; *Physical Environment; Physical Geography; Social Studies; Visual Acuity

ABSTRACT

These materials constitute part of an active, interdisciplinary, place-based curriculum that introduces fourth and fifth grade students to the concept of landscape and heightens awareness of the relationship between landscape and people. This photo packet contains nine color photos of the Boston-area landscapes that students use with "Picture This!," a cooperative learning activity to heighten visual acuity and home investigative skills. (BT)

Landscape Explorers



Photo Prints

SO 034 061

BEST COPY AVAILABLE

Acknowledgments

Landscape Explorers: Uncovering the Power of Place was developed by the National Park Service – Olmsted National Historic Site, and the Arnold Arboretum of Harvard University, with funding from the National Endowment for the Arts and the National Park Foundation Parks as Classrooms⁵ education program.

Text

Liza Stearns, Olmsted National Historic Site
Diane Syverson, Arnold Arboretum

Project Team

Kelly Fellner, Olmsted National Historic Site
Tim Maguire, Olmsted National Historic Site
Leslie Obleschuk, Olmsted National Historic Site
C. Sue Rigney, Olmsted National Historic Site
Richard Shulhof, Arnold Arboretum

Photography and Design

Higgins & Ross

Illustrations

Andrea Eberbach

Teacher Advisors

Elaine Almeida, Haley School, West Roslindale
Kalliope Balasalle, Joseph Lee School, Dorchester
Mary Chmielecki, Doherty Middle School, Andover
Lucille DiGravio, Joseph Lee School, Dorchester
Karen Jarosiewicz, Dever School, Dorchester
Moiria Smith, Burr School, Newton
Joyce Stevens, Heritage Education
Jay Sugarman, Runkle School, Brookline
Nyia Yannetos, Cambridge Friends School

Special Thanks to:

Jane Bernstein
Marcia Lloyd
Eleanor Skinner
Diane Willow

Thanks also to:

Carol David, Arnold Arboretum
Candace Julyan, Arnold Arboretum
Patrick Willoughby and Grounds Crew, Arnold Arboretum

Archival and Research Assistance from:

Archives of the Arnold Arboretum
Boston Public Library Department of Fine Arts
Harvard University Archives
Harvard University Portrait Collection
Olmsted Archives



1st edition printed March 1997

BEST COPY AVAILABLE

The Landscape Explorers Photo Prints

Instruction for Use

Using Your Photo Prints

It is not necessary to store the photo prints in a binder.

Using this Curriculum

Landscape Explorers is an active, interdisciplinary, place-based curriculum that introduces fourth and fifth grade students to the concept of landscape and heightens awareness of the relationship between landscape and people.

Each class participating in *Landscape Explorers* needs:

- A Teacher's Guide with background information and lesson plans to help teachers facilitate student learning activities.
- A Student Field Journal for each student. The Student Field Journal includes background information and activities that spark imagination, creativity, and self-confidence as students develop new skills and understanding.
- A Photopacket with nine 8 1/2" x 11" color photos of Boston-area landscapes that students use with "Picture This!," a cooperative learning activity to heighten visual acuity and hone investigative skills.

For More Information

For more information on this curriculum or other programs at Frederick Law Olmsted National Historic Site, please contact the site's Education Specialist at (617) 566-1689, x 204.

Email: liza_stearns@nps.gov



Hunnewell Building at Entrance to Arnold Arboretum, 1892.


FROM THE PHOTOGRAPHIC ARCHIVES OF THE ARNOLD ARBORETUM

BEST COPY AVAILABLE



Hunnewell Building at Entrance to Arnold Arboretum, 1996.

PHOTO BY JAMES HIGGINS



Arboretum Summer II by Marcia Lloyd, 1988.

COURTESY OF WELLINGTON MANAGEMENT COMPANY COLLECTION



Hemlock Forest with Hemlock Cutaway, Arnold Arboretum, 1996.

PHOTO BY JAMES HIGGINS



Bussey Brook and Meadow from Spruce Woods, Arnold Arboretum, 1996.

PHOTO BY JAMES HIGGINS




Weeping Beech on Bussey Hill, Arnold Arboretum, 1996.

PHOTO BY JAMES HIGGINS




View of the Blue Hills from Bussey Hill Overlook, Arnold Arboretum, 1996.

PHOTO BY JAMES HIGGINS



Central Square, Cambridge, 1996.

PHOTO BY JAMES HIGGINS



Dudley Street Cliffs below Timilty Middle School, Roxbury, 1996.

PHOTO BY JAMES HIGGINS



U.S. Department of Education
Office of Educational Research and Improvement (OERI)
National Library of Education (NLE)
Educational Resources Information Center (ERIC)



NOTICE

Reproduction Basis

- This document is covered by a signed "Reproduction Release (Blanket)" form (on file within the ERIC system), encompassing all or classes of documents from its source organization and, therefore, does not require a "Specific Document" Release form.
- This document is Federally-funded, or carries its own permission to reproduce, or is otherwise in the public domain and, therefore, may be reproduced by ERIC without a signed Reproduction Release form (either "Specific Document" or "Blanket").