

DOCUMENT RESUME

ED 479 176

SO 035 104

AUTHOR Hill, Miriam Helen
TITLE Destroying the Art of Cartography: Teaching Illustrations Using ArcView.
PUB DATE 2003-03-00
NOTE 75p.; Paper presented at the Annual Meeting of the Association of American Geographers (99th, New Orleans, LA, March 5-8, 2003).
PUB TYPE Guides - Classroom - Teacher (052) -- Opinion Papers (120) -- Speeches/Meeting Papers (150)
EDRS PRICE EDRS Price MF01/PC04 Plus Postage.
DESCRIPTORS *Cartography; Diagrams; Geographic Concepts; Geography; Higher Education; *Illustrations; *Layout (Publications); *Maps; Secondary Education
IDENTIFIERS *Choropleth Maps; *Geographic Information Systems; Microsoft PowerPoint

ABSTRACT

Introductory courses in Geographic Information Systems and cartography cover the fundamentals of map design. Students are given guidelines for producing a good map, but visual demonstrations are much more impressive. ArcView was used to produce illustrations of bad mapping practices and placed in a Microsoft PowerPoint presentation to demonstrate poor cartographic design. This booklet consists of a choropleth map showing the total number of registered automobiles, 33 variations of this map, and descriptions of common map layout and design errors. (BT)

Destroying the Art of Cartography: Teaching Illustrations Using ArcView

Dr. Miriam Helen Hill

Associate Professor
Department of Physical and Earth Sciences
Jacksonville State University
Jacksonville, Alabama 36265
mhill@jsucc.jsu.edu

Paper presented at the annual meeting of the
Association of American Geographers,
New Orleans, Louisiana,
March 6, 2003.

PERMISSION TO REPRODUCE AND
DISSEMINATE THIS MATERIAL HAS
BEEN GRANTED BY

M. H. Hill

TO THE EDUCATIONAL RESOURCES
INFORMATION CENTER (ERIC)

U.S. DEPARTMENT OF EDUCATION
Office of Education Research and Improvement
EDUCATIONAL RESOURCES INFORMATION
CENTER (ERIC)

This document has been reproduced as
received from the person or organization
originating it.

Minor changes have been made to
improve reproduction quality.

• Points of view or opinions stated in this
document do not necessarily represent
official OERI position or policy.

SO 035 104

1

Destroying the Art in Cartography: Teaching Illustrations Using ArcView, Miriam Helen Hill, Jacksonville State University

Introductory courses in GIS and cartography cover the fundamentals of map design. The students may be told guidelines for producing a good map, but visual demonstrations are much more impressive. ArcView was used to produce illustrations of bad mapping practices and placed in a PowerPoint presentation to demonstrate poor cartographic design.

63

The presentation, “Destroying the Art in Cartography: Mapping Don’ts,” consists of a choropleth map showing the total numbers of registered automobiles, thirty-three variations of this map, and descriptions of common map layout and design errors. This presentation will be available on line at <http://www.jsu.edu/depart/geography/mhill/cart/badmaps.ppt>.

cartography education, map design, layouts

Destroying the ART in ~~CARTOGRAPHY~~: Mapping DON'TS

by **Dr. Miriam Helen Hill**

Jacksonville State University

Jacksonville, Alabama

The purpose of mapmaking centers upon the communication of spatial patterns.

This is best done by maps that have been carefully planned and designed.

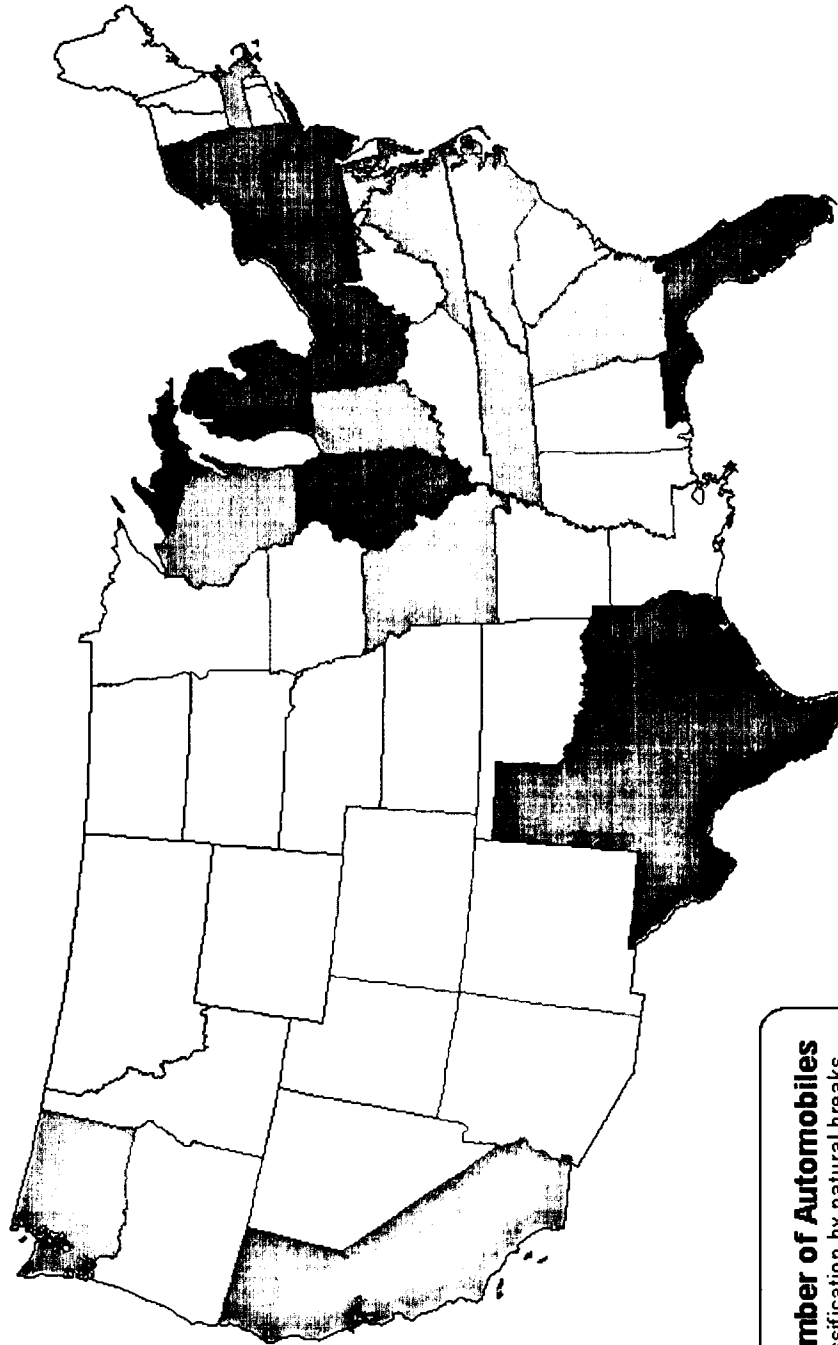
Poor layout can destroy an otherwise high quality map product.

A choropleth map of the total number of registered automobiles illustrates errors in map layout and design.

First, the basic map.....

Note: The north arrow should be turned about 6°, and the legend labels should have been larger.

U.S. Automobile Registration: 1999



Number of Automobiles
classification by natural breaks

autos

	434 1182 - 1865744.1
	2520717 - 4011725
	1559972 - 2265392
	820131 - 1524424
	195762 - 50057



data from WWW at: <http://www.fhwa.dot.gov/ohim/hs99/mvpage.htm>
 Excel file format at: <http://www.fhwa.dot.gov/ohim/hs99/excel/mv1.xls>
 mapped with ArcView GIS Albers Equal Area Projection

02/13/01 Dr. M. H. Hill

BEST COPY AVAILABLE

The five map essentials for a good
map are:

TITLE

LEGEND

SCALE

DIRECTION

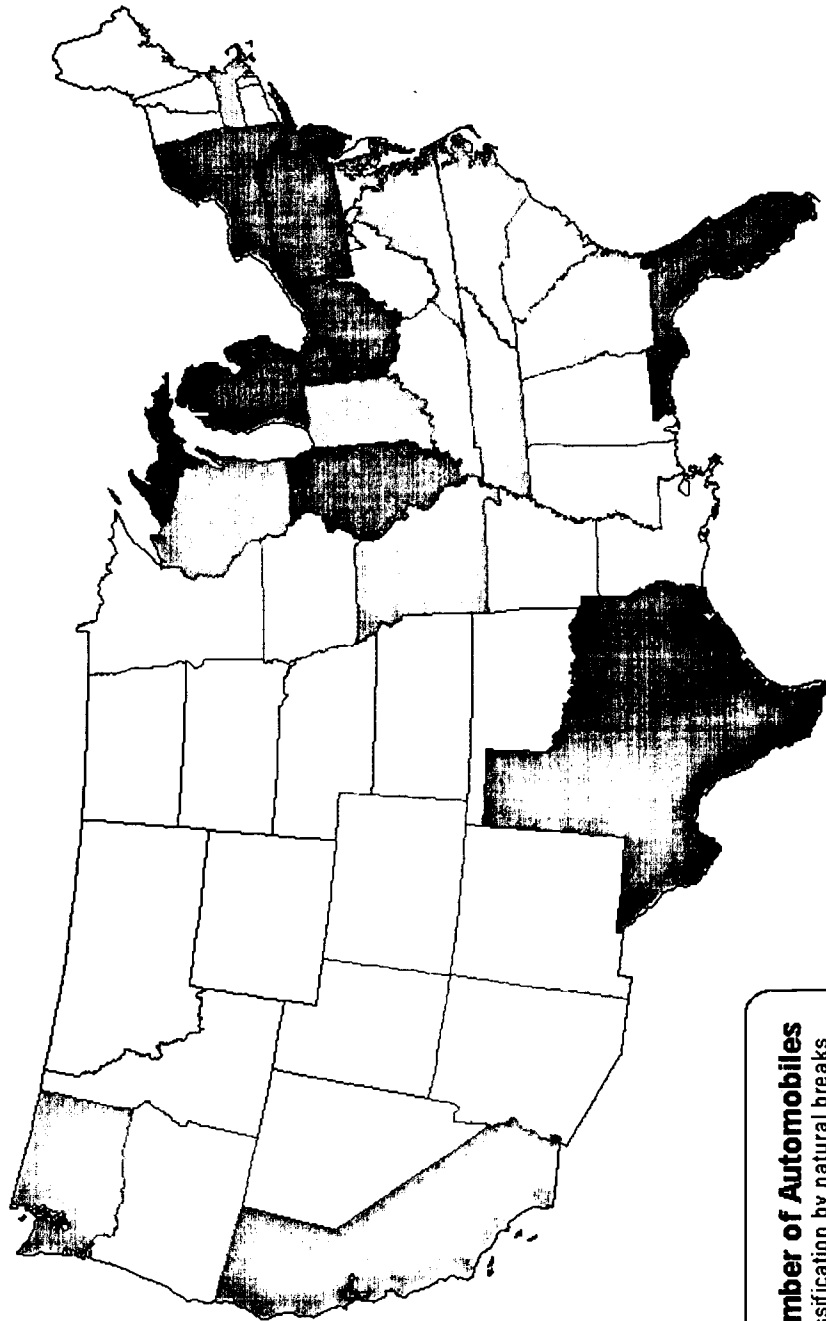
DATE

Generally, the title should be large, bold, and centered above the map.

In particular cases, a title may be below the map. Usually this indicates the title is of little importance.

In special design cases, the title may be to the left or to the right. This must be done carefully and cautiously.

U.S. Automobile Registration: 1999



Number of Automobiles
classification by natural breaks

autos

	4341182 - 18657441
	2520717 - 4011725
	1359972 - 2265392
	620131 - 1524424
	195782 - 550537



data from WWW at: <http://www.fhwa.dot.gov/ohim/hs99/mvpage.htm>
 Excel file format at: <http://www.fhwa.dot.gov/ohim/hs99/excel/mv1.xls>
 mapped with ArcView GIS Albers Equal Area Projection

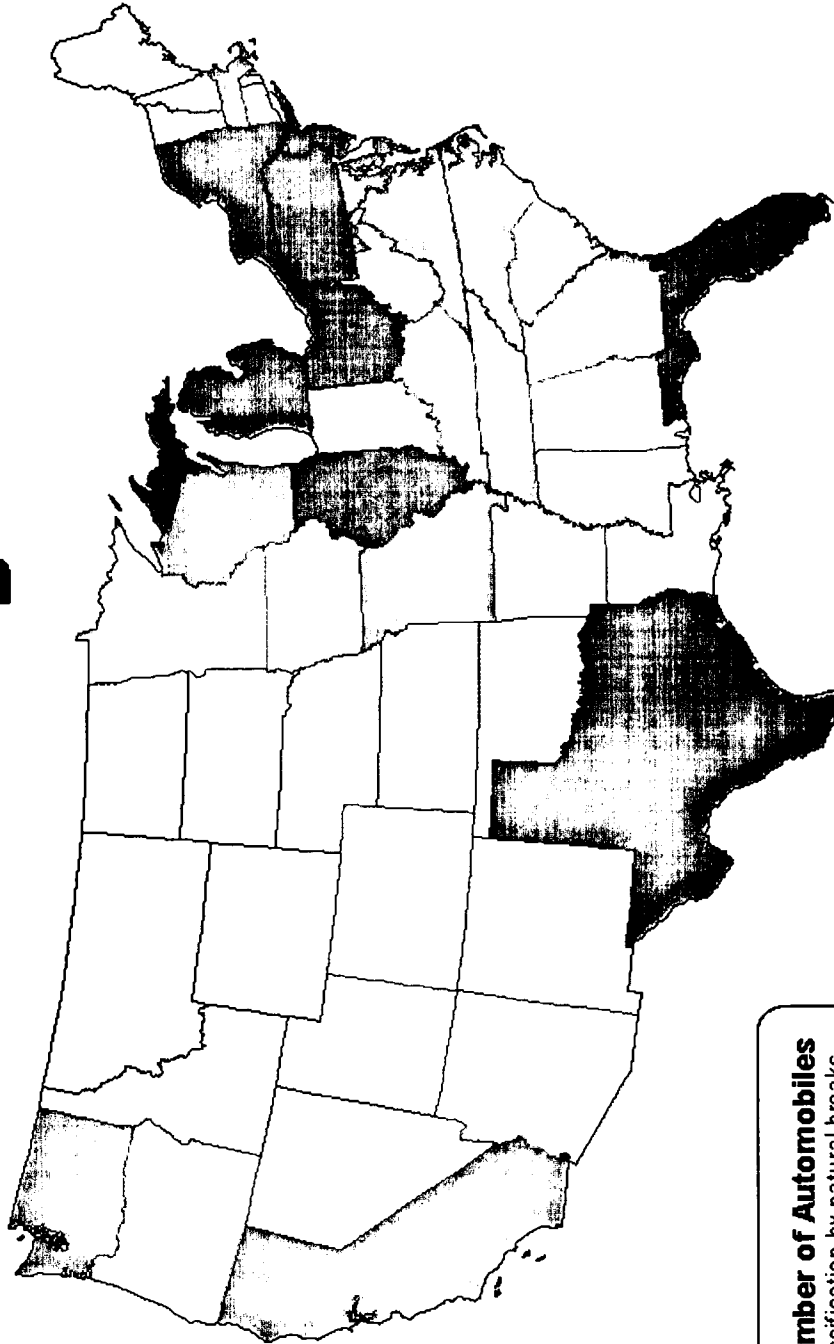
01/13/01 Dr. M. H. Hill

BEST COPY AVAILABLE

The title should not be so large that it dwarfs or
overpowers the map.

While it needs to be dark and strong, an excess
also can overpower the map.

U.S. Automobile Registration: 1999



Number of Automobiles
classification by natural breaks

434 1182 - 1885744.1
2520717 - 4011725
1559972 - 2285392
820131 - 1524424
195762 - 550537

autos



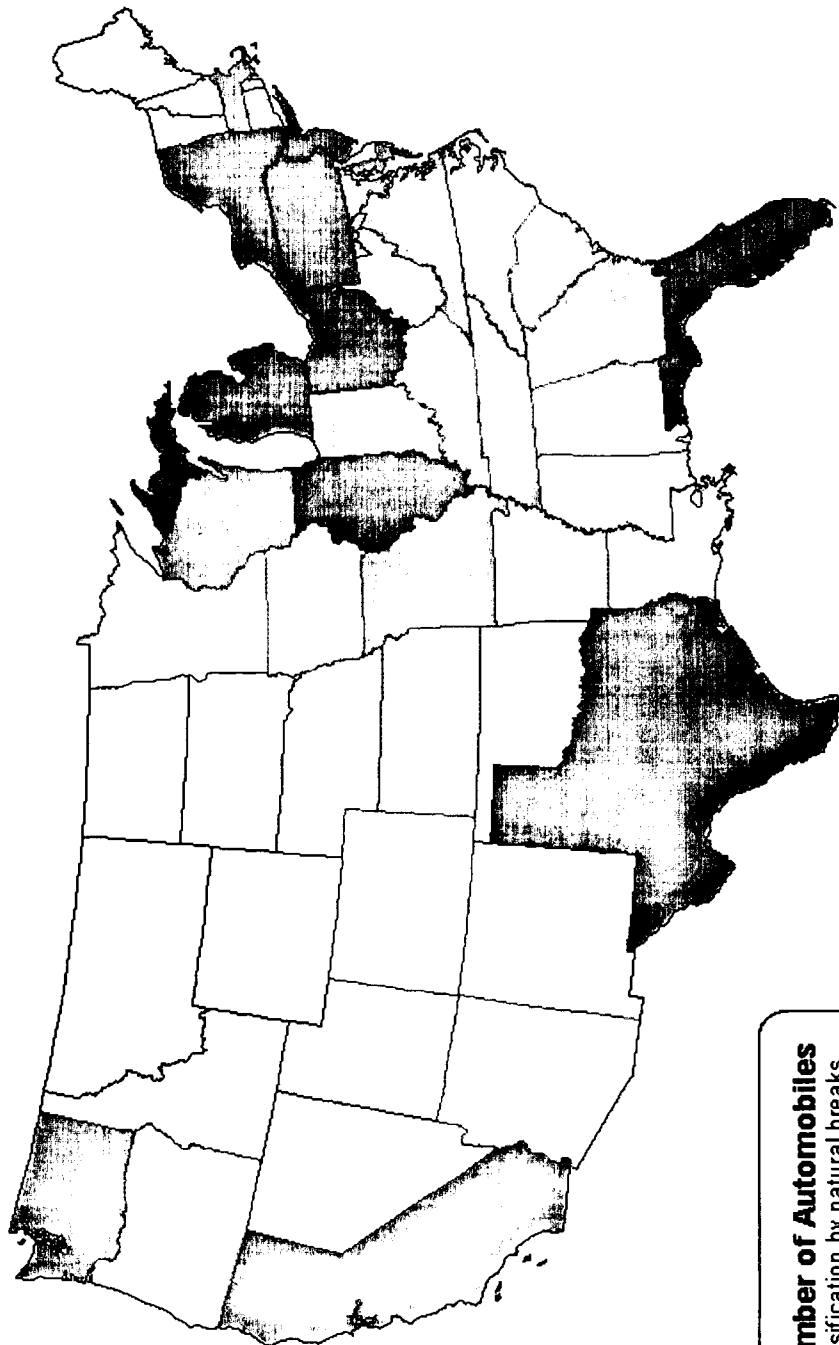
data from WWW at: <http://www.fhwa.dot.gov/ihim/his99/mvpage.htm>
 Excel file format at: <http://www.fhwa.dot.gov/ihim/his99/excel/mv1.xls>
 mapped with ArcView GIS Albers Equal Area Projection

01/13/01 Dr. M. H. Hill

BEST COPY AVAILABLE

The font of the title should be plain rather than fancy or decorative. The character must be appropriate for the map.

U.S. AUTOMOBILE REGISTRATION: 1999



Number of Automobiles
classification by natural breaks

autos

	434 1182 - 1685744.1
	252 0717 - 4011725
	155 9972 - 2265392
	820 131 - 152 44 24
	195782 - 550537



data from WWW at: <http://www.fhwa.dot.gov/ihim/hs9/mvpage.htm>
 Excel file format at: <http://www.fhwa.dot.gov/ihim/hs9/excel/mv1.xls>
 mapped with ArcView GIS Albers Equal Area Projection

01/13/01 Dr. M. H. Hill

BEST COPY AVAILABLE

The title should tell

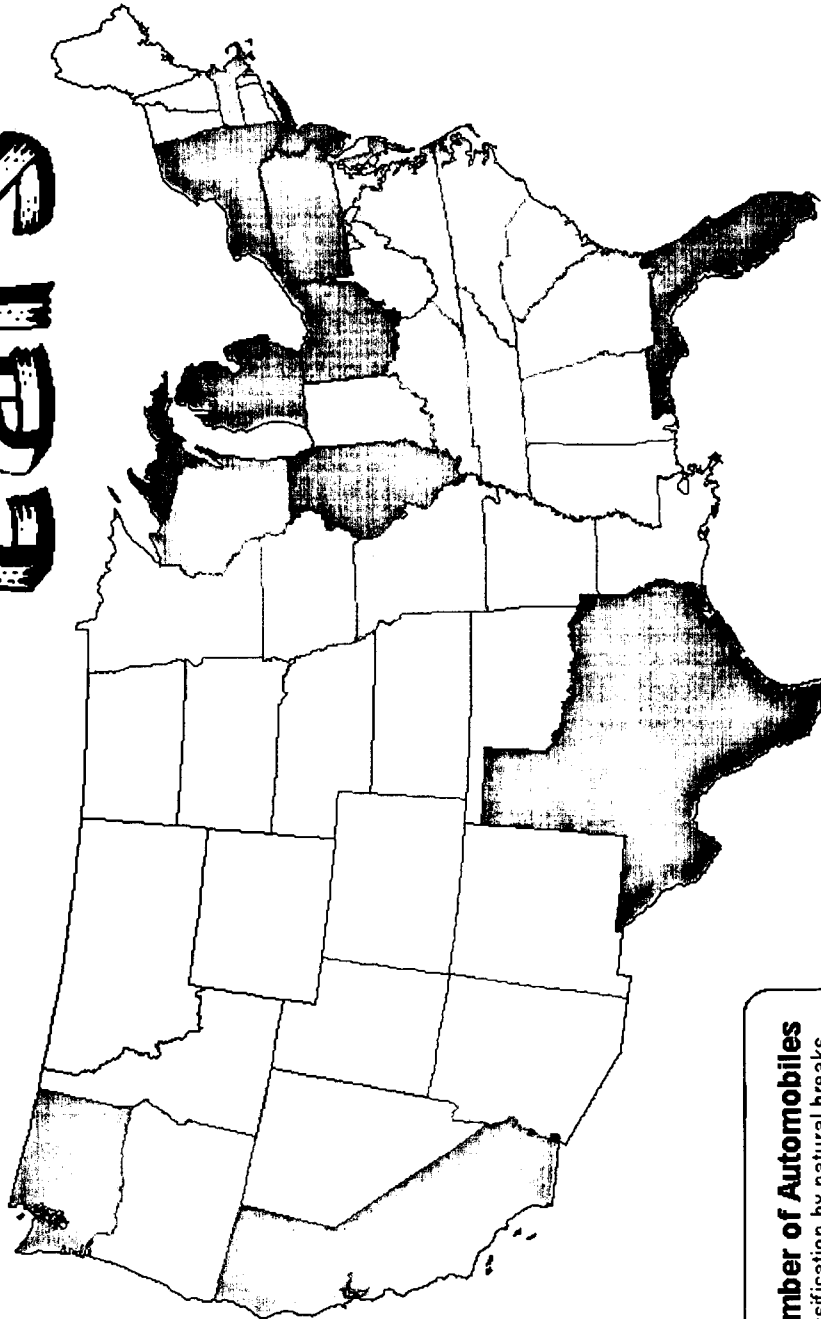
WHAT

WHERE


and

WHEN

cars



Number of Automobiles
classification by natural breaks



data from WWW at: <http://www.fhwa.dot.gov/ihim/hs99/mvpage.htm>
 Excel file format at: <http://www.fhwa.dot.gov/ihim/hs99/excel/mv1.xls>
 mapped with ArcView GIS Albers Equal Area Projection

01/13/01 Dr. M. H. Hill

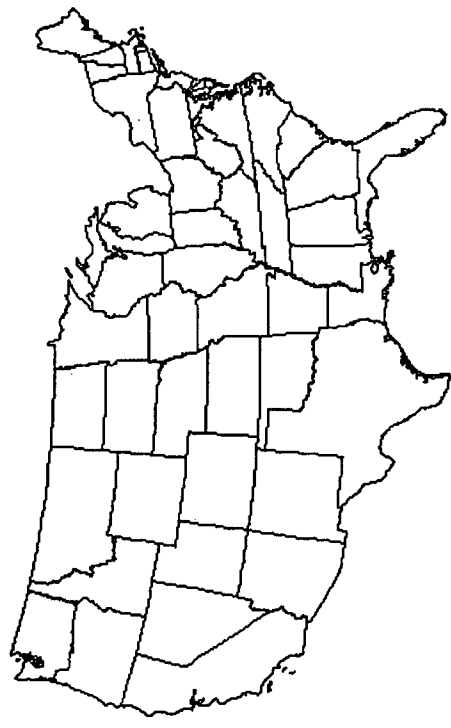
BEST COPY AVAILABLE

The legend should be clear and detailed with distinct categories and symbols.

An appropriate amount of generalization is needed.

U.S. Automobile Registration: 1999

autos	945871	1187320	1299441	1524424	1559072	1592519	1723848	1872502	1918032	1984922	1994380	2037370	2053579	2285392	2520717	2601830	2621508
2665672	2741257	3224493	3423688	3769276	3822524	4011725	4341182	5088608	6071724	6307479	6851654	7304801	7738292	7892118	16857441		



data from WWW at: <http://www.fhwa.dot.gov/ohim/hs99/mvpage.htm>
 Excel file format at: <http://www.fhwa.dot.gov/ohim/hs99/excel/mv1.xls>
 mapped with ArcView GIS Albers Equal Area Projection


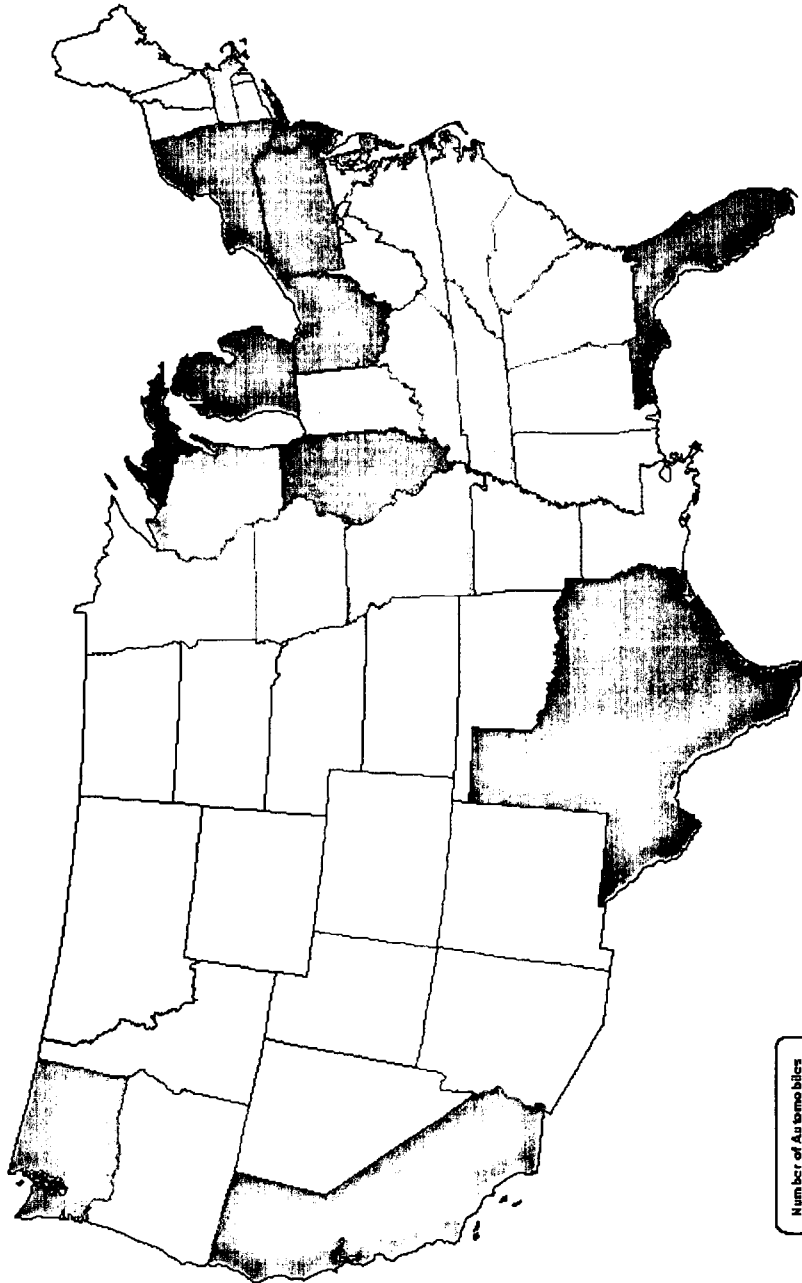
01/13/01 Dr. M. H. Hill

BEST COPY AVAILABLE

The legend should give needed details about the symbols and be clearly and easily legible.

It should describe what values are mapped and how these values were classified.

U.S. Automobile Registration: 1999



data from WWW at: <http://www.fhwa.dot.gov/ohim/hs99/mvpage.htm>
 Excel file format at: <http://www.fhwa.dot.gov/ohim/hs99/excel/mv1.xls>
 mapped with ArcView GIS Albers Equal Area Projection

01/13/01 Dr. M. H. Hill

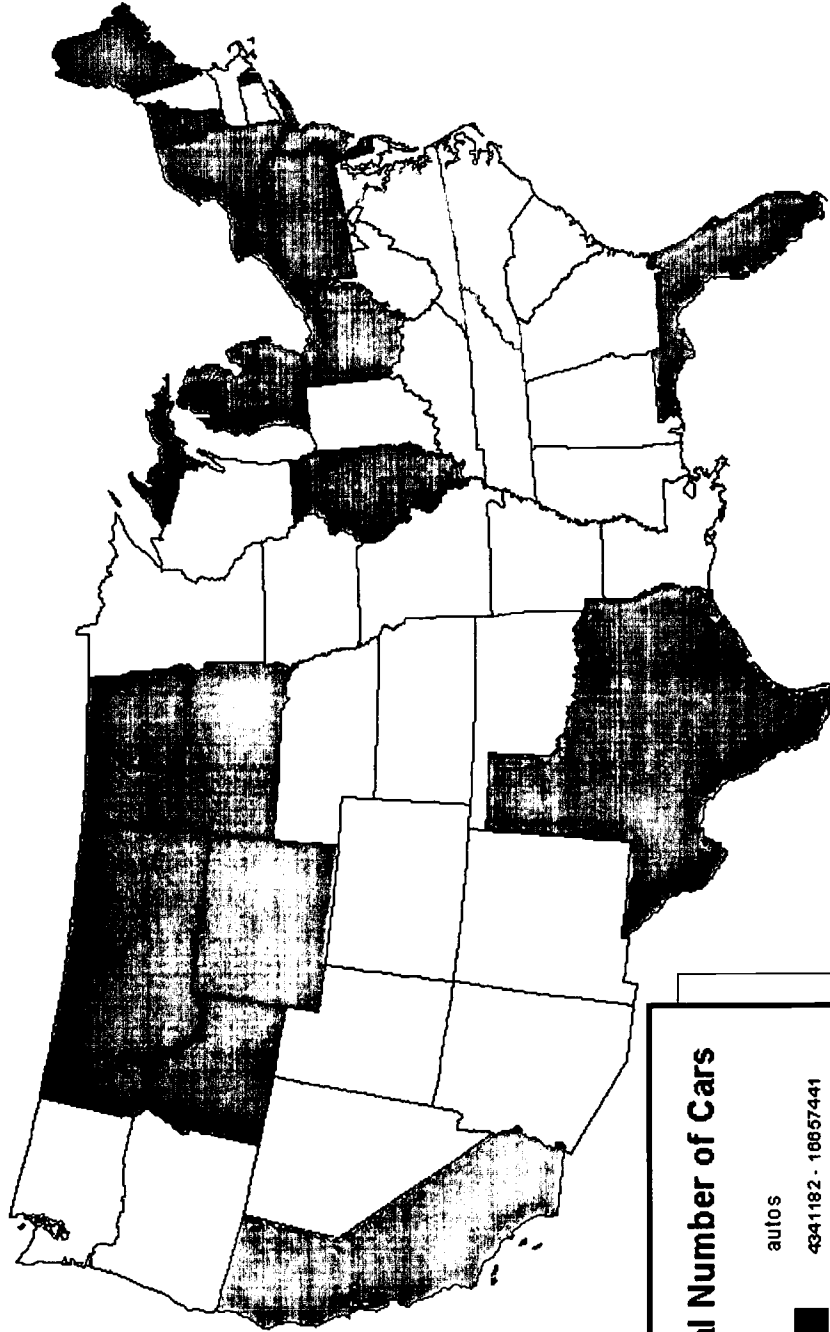
BEST COPY AVAILABLE

Conventional colors and symbols
should be used.

The legend should promote visual
harmony and balance.

White usually indicates a low value or
no data.

U.S. Automobile Registration: 1999



Total Number of Cars

Pattern	Range
Dark Stippled	4341182 - 10857441
Light Stippled	2520717 - 4011725
Medium Stippled	1559872 - 2285392
Horizontal Lines	620131 - 1524424
Vertical Lines	185762 - 550537

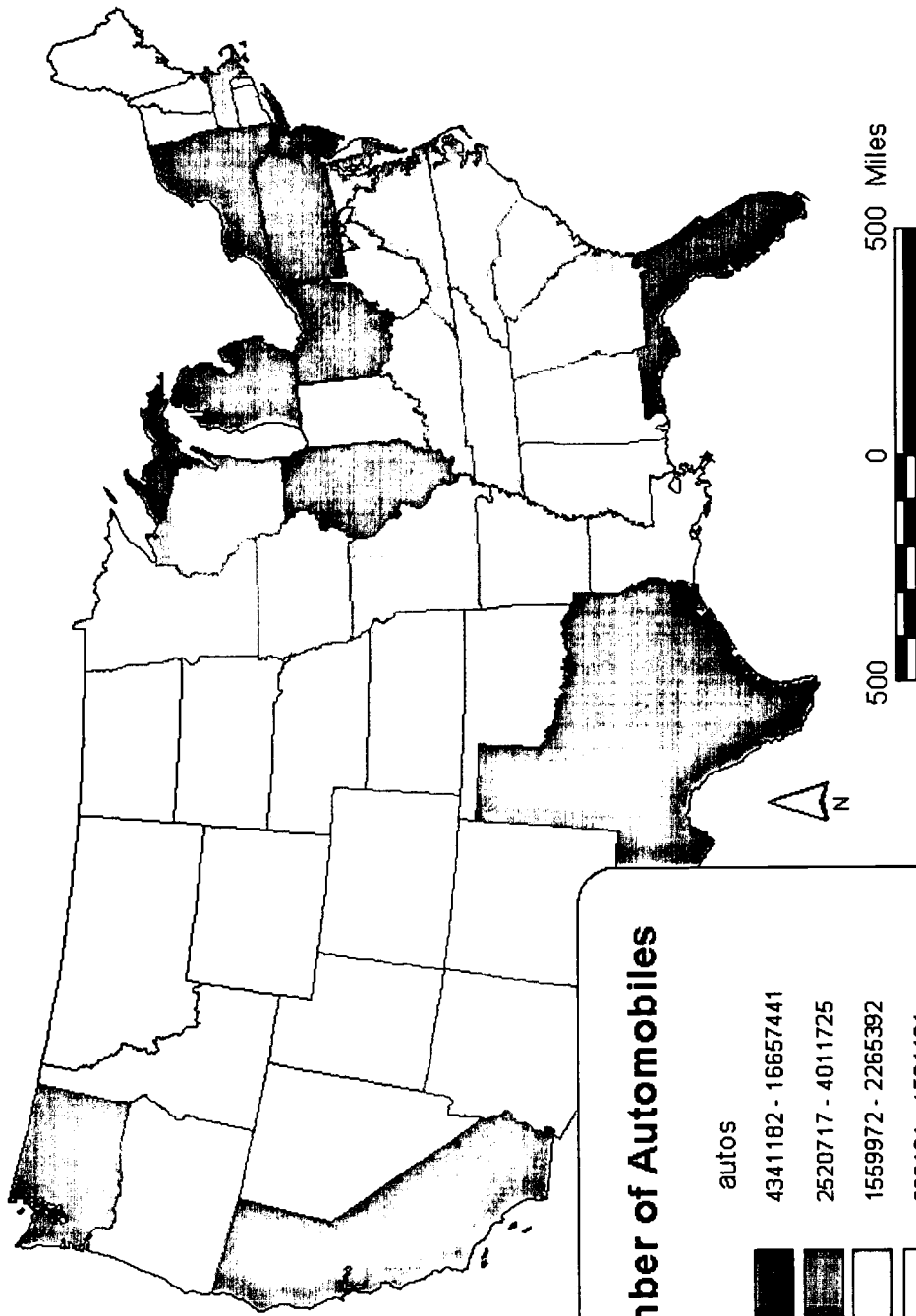
data from WWW at: <http://www.fhwa.dot.gov/ohim/hs99/mvpage.htm>
 Excel file format at: <http://www.fhwa.dot.gov/ohim/hs99/excel/mv1.xls>
 mapped with ArcView GIS Albers Equal Area Projection

01/13/01 Dr. M. H. Hill

BEST COPY AVAILABLE

The legend should be placed in an area where it will not interfere with the map.

U.S. Automobile Registration: 1999



Number of Automobiles

4341182 - 16657441
2520717 - 4011725
1559972 - 2265392
620131 - 1524424
195762 - 550537






data from WWW at: <http://www.fhwa.dot.gov/ohim/hs99/mvpage.htm>
 Excel file format at: <http://www.fhwa.dot.gov/ohim/hs99/excel/mv1.xls>
 mapped with ArcView GIS Albers Equal Area Projection

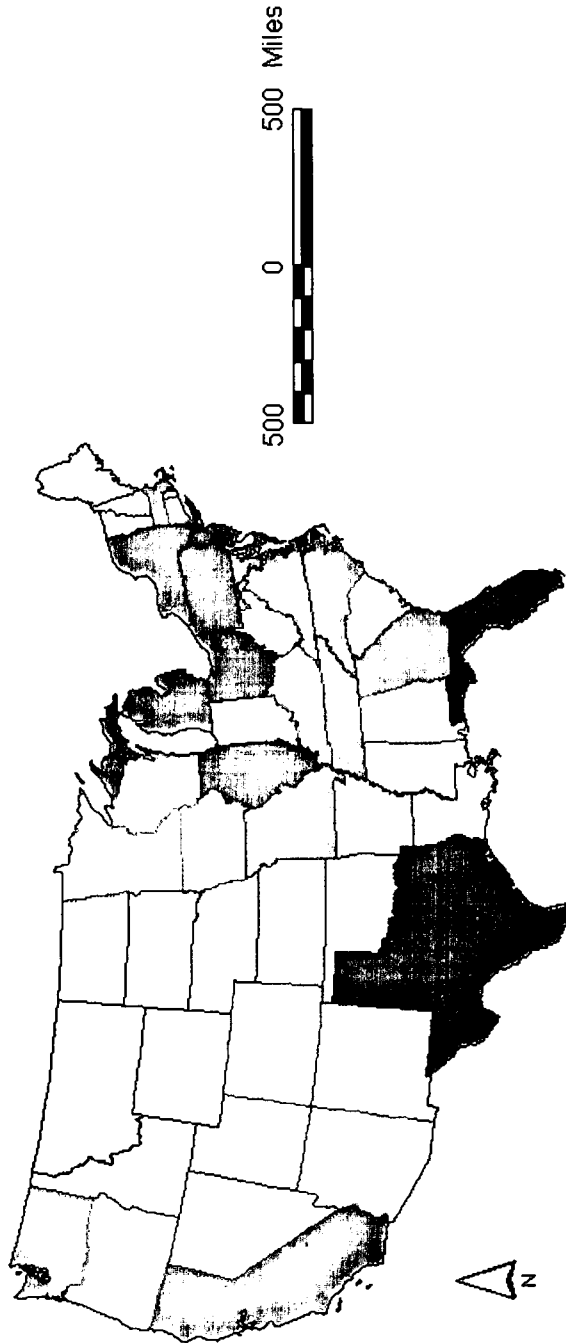
01/13/01 Dr. M. H. Hill

The legend should be prominent but peripheral
on the map page.

U.S. Automobile Registration: 1999

Number of Automobiles
classification by natural breaks
autos

	434 1182 - 18657441
	2520717 - 4011725
	1559972 - 2285092
	620131 - 1524424
	195782 - 550507



data from WWW at: <http://www.fhwa.dot.gov/ohim/hs99/mvpage.htm>
Excel file format at: <http://www.fhwa.dot.gov/ohim/hs99/excel/mv1.xls>
mapped with ArcView GIS Albers Equal Area Projection

01/13/01 Dr. M. H. Hill

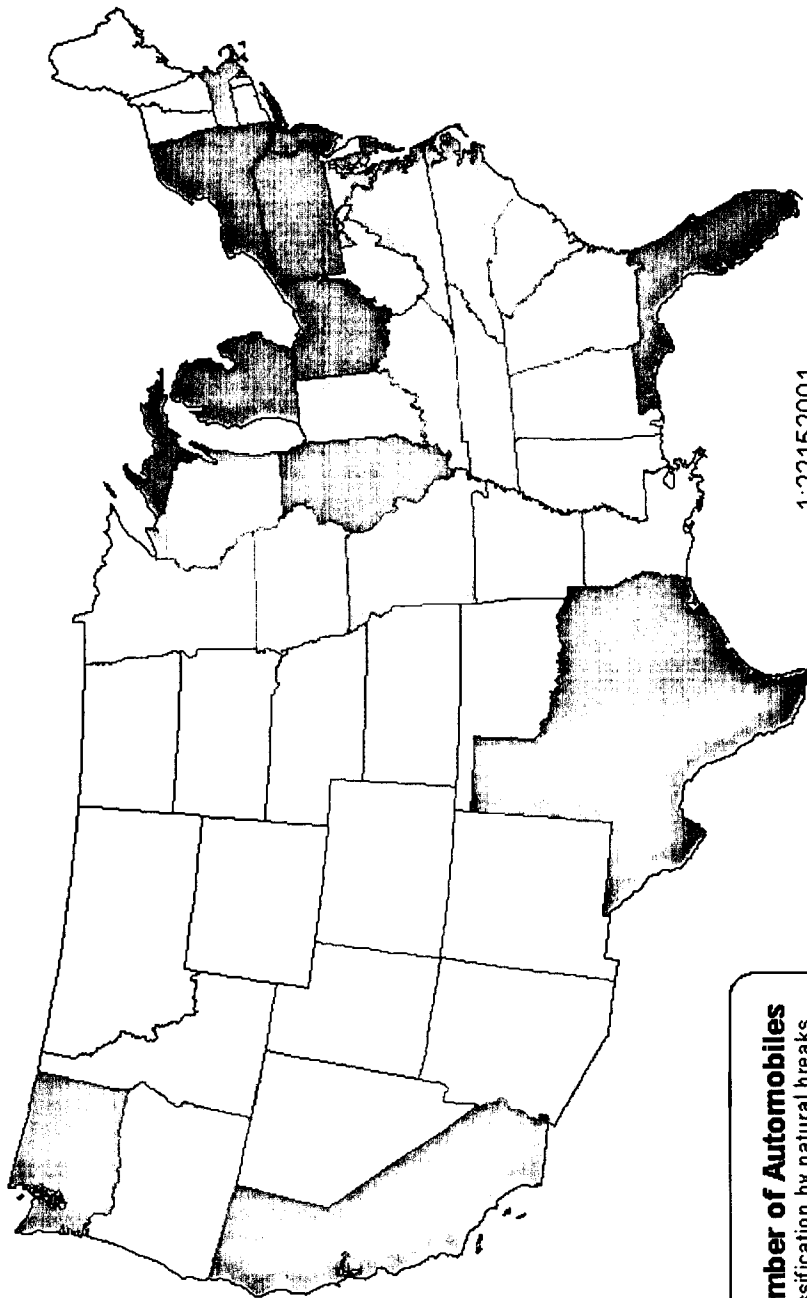
BEST COPY AVAILABLE

The scale should be given as a graphic scale, because reproduction will change the scale in the same order as it changes the map.


The graphic scale should be properly designed to facilitate use.

Verbal and RF scales, when given, should easily and clearly communicate to the map user.

U.S. Automobile Registration: 1999



1:22152001



Number of Automobiles
classification by natural breaks

autos

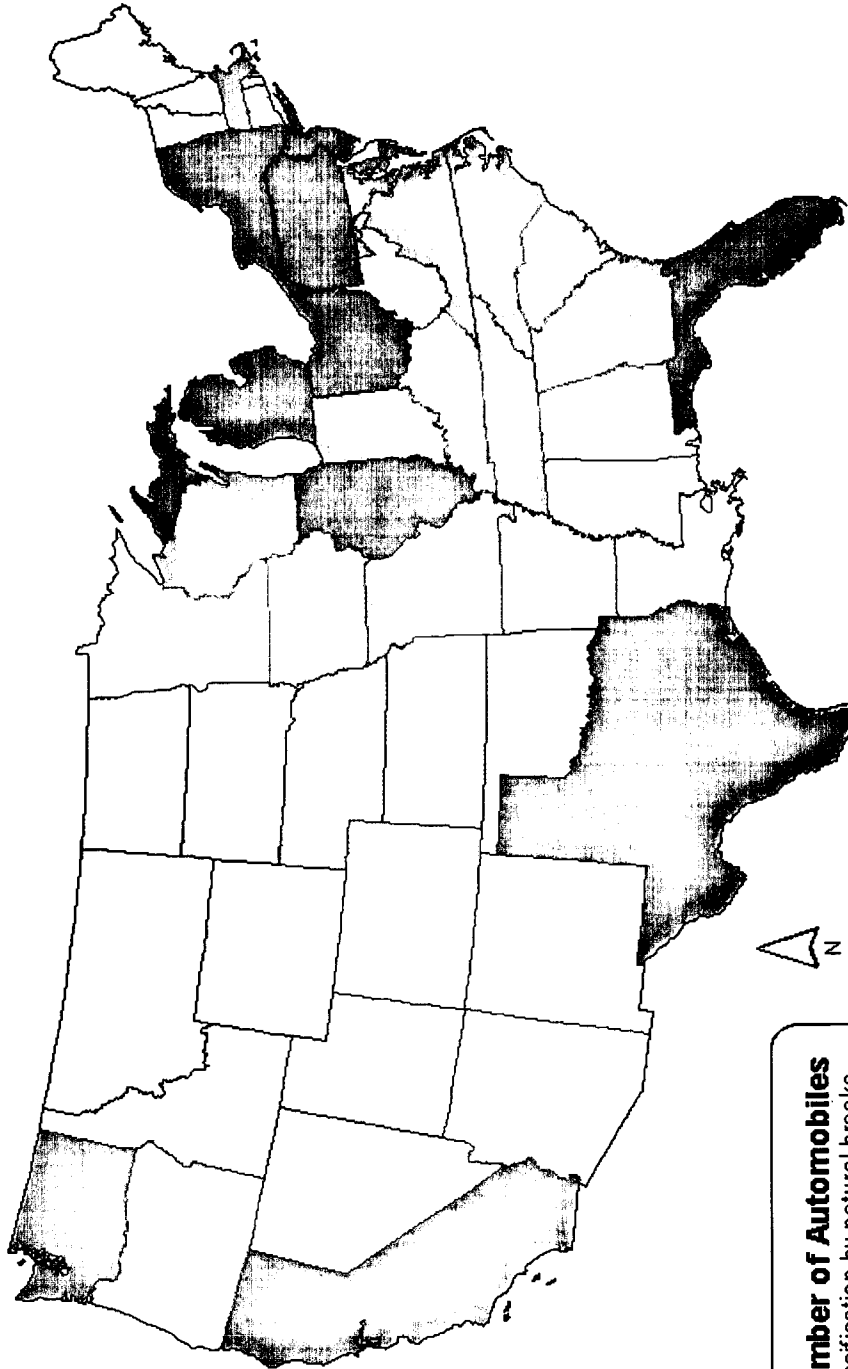
	434 1182 - 16657441
	252 0717 - 4011725
	155 9972 - 22 66 092
	820 131 - 152 44 24
	195 762 - 550 537

data from WWW at: <http://www.fhwa.dot.gov/ohim/hs99/mvpage.htm>
 Excel file format at: <http://www.fhwa.dot.gov/ohim/hs99/excel/mv1.xls>
 mapped with ArcView GIS Albers Equal Area Projection

01/13/01 Dr. M. H. Hill

The scale should have an appropriate boldness and not overpower the map.

U.S. Automobile Registration: 1999




300 0 300 600 900 1200 1500 Miles



Number of Automobiles classification by natural breaks

autos



data from WWW at: <http://www.fhwa.dot.gov/ohim/hs99/mvpage.htm>
 Excel file format at: <http://www.fhwa.dot.gov/ohim/hs99/excel/mv1.xls>
 mapped with ArcView GIS Albers Equal Area Projection

01/13/01 Dr. M. H. Hill

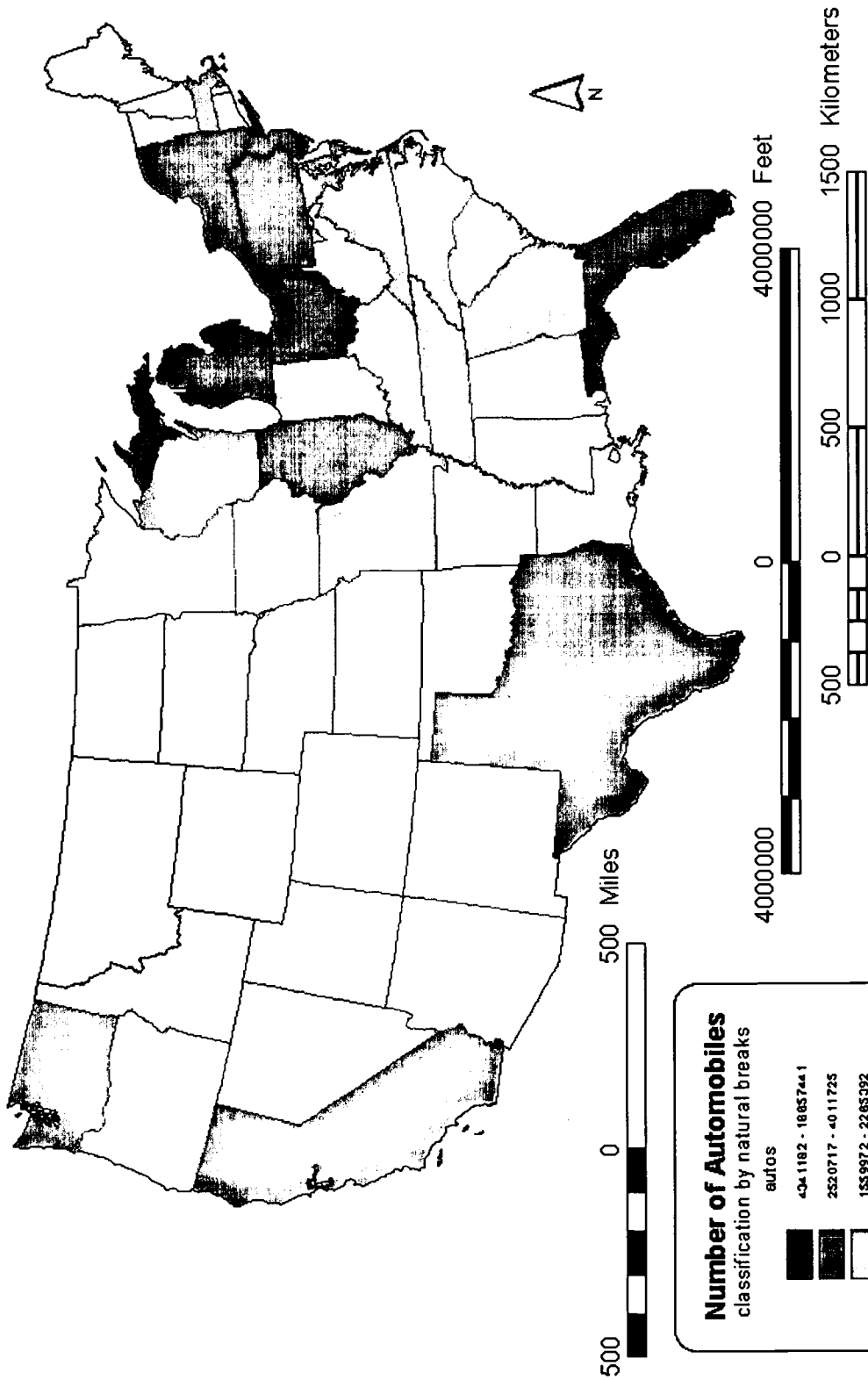
BEST COPY AVAILABLE

Several graphic scales can be given, but care should be taken in design and placement.

The design should be consistent.

The scales should be grouped together.

U.S. Automobile Registration: 1999



Number of Automobiles
classification by natural breaks

Color	autos
Darkest Gray	434 1182 - 18657441
Dark Gray	2520717 - 4011725
Medium Gray	1539972 - 2265392
Light Gray	820 131 - 1524424
Lightest Gray	195782 - 550537

500 0 500 Miles

4000000 0 4000000 Feet

500 0 500 1000 1500 Kilometers

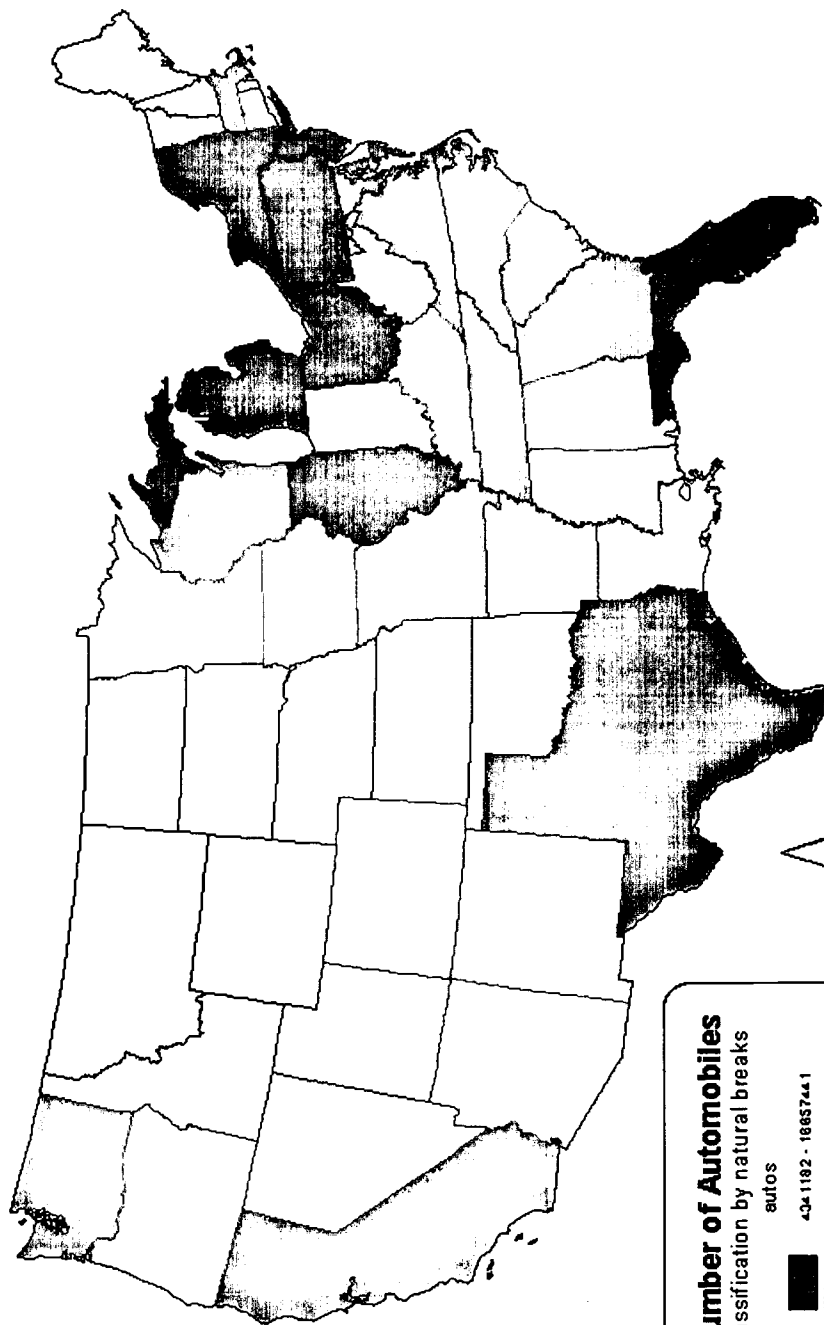
data from WWW at: <http://www.fhwa.dot.gov/ohim/hs99/mvpage.htm>
 Excel file format at: <http://www.fhwa.dot.gov/ohim/hs99/excel/mv1.xls>
 mapped with ArcView GIS Albers Equal Area Projection

01/13/01 Dr. M. H. Hill

BEST COPY AVAILABLE

The scale should not be placed in a prominent position.

U.S. Automobile Registration: 1999



Number of Automobiles
classification by natural breaks

autos

424 1182 - 16 657 441
252 0717 - 40 11725
155 9972 - 22 653 392
820 131 - 152 44 24
195 782 - 550 537

data from WWW at: <http://www.fhwa.dot.gov/ohim/hs99/mypage.htm>
 Excel file format at: <http://www.fhwa.dot.gov/ohim/hs99/excel/my1.xls>
 mapped with ArcView GIS Albers Equal Area Projection

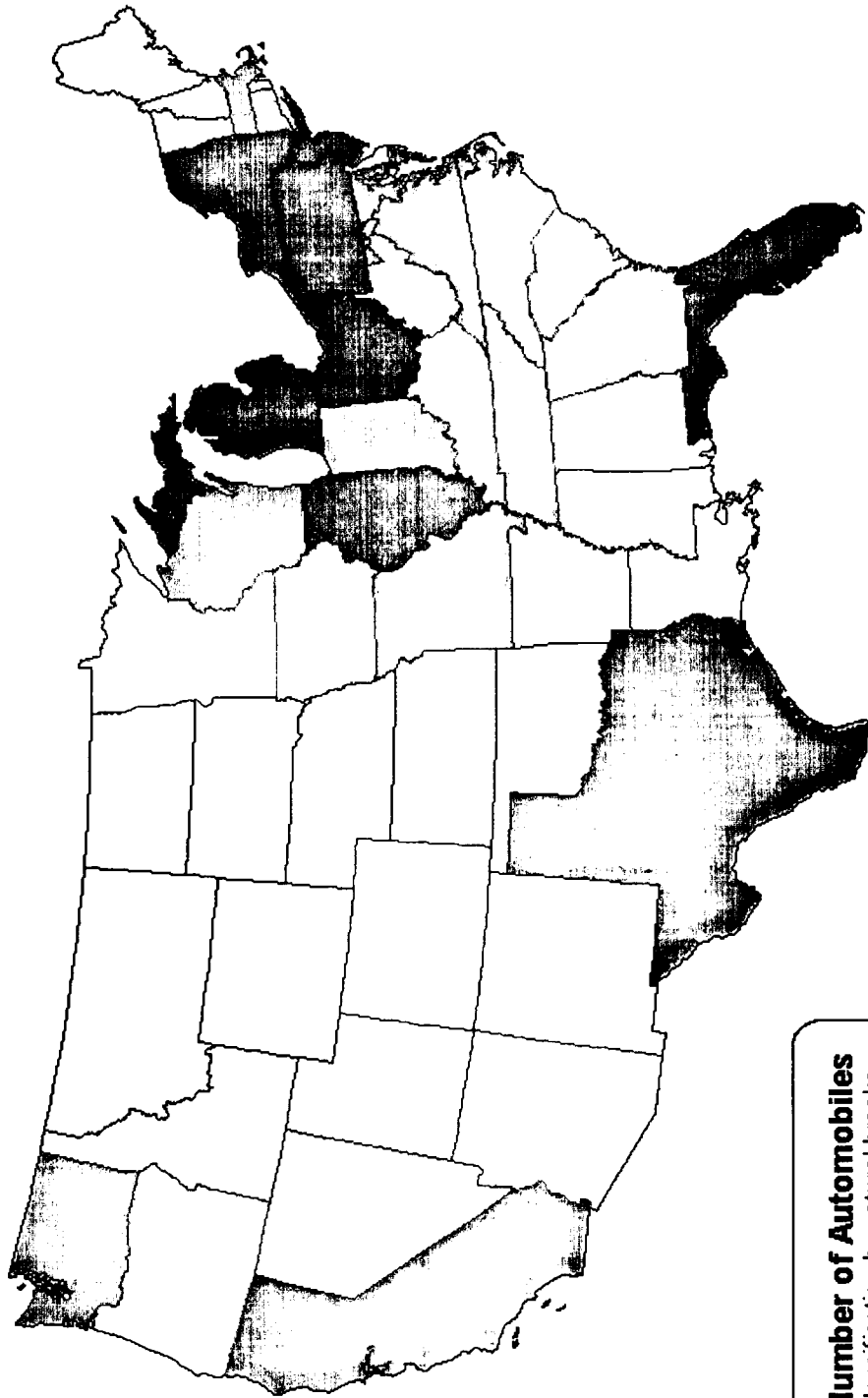
01/13/01 Dr. M. H. Hill

BEST COPY AVAILABLE

The date of the data and the date of production should be provided.

This is crucial information, because it identifies when the data represent and when the data were obtained.

U.S. Automobile Registration



Number of Automobiles
classification by natural breaks

	434 1182 - 1665744 1
	2520717 - 4011725
	1559972 - 2265392
	620131 - 1524424
	195762 - 550537



data from WWW at: <http://www.fhwa.dot.gov/fohim/hs99/mvpage.htm>
 Excel file format at: <http://www.fhwa.dot.gov/fohim/hs99/excel/mv1.xls>
 mapped with ArcView GIS Albers Equal Area Projection

Dr. M. H. Hill

Other essential information includes:

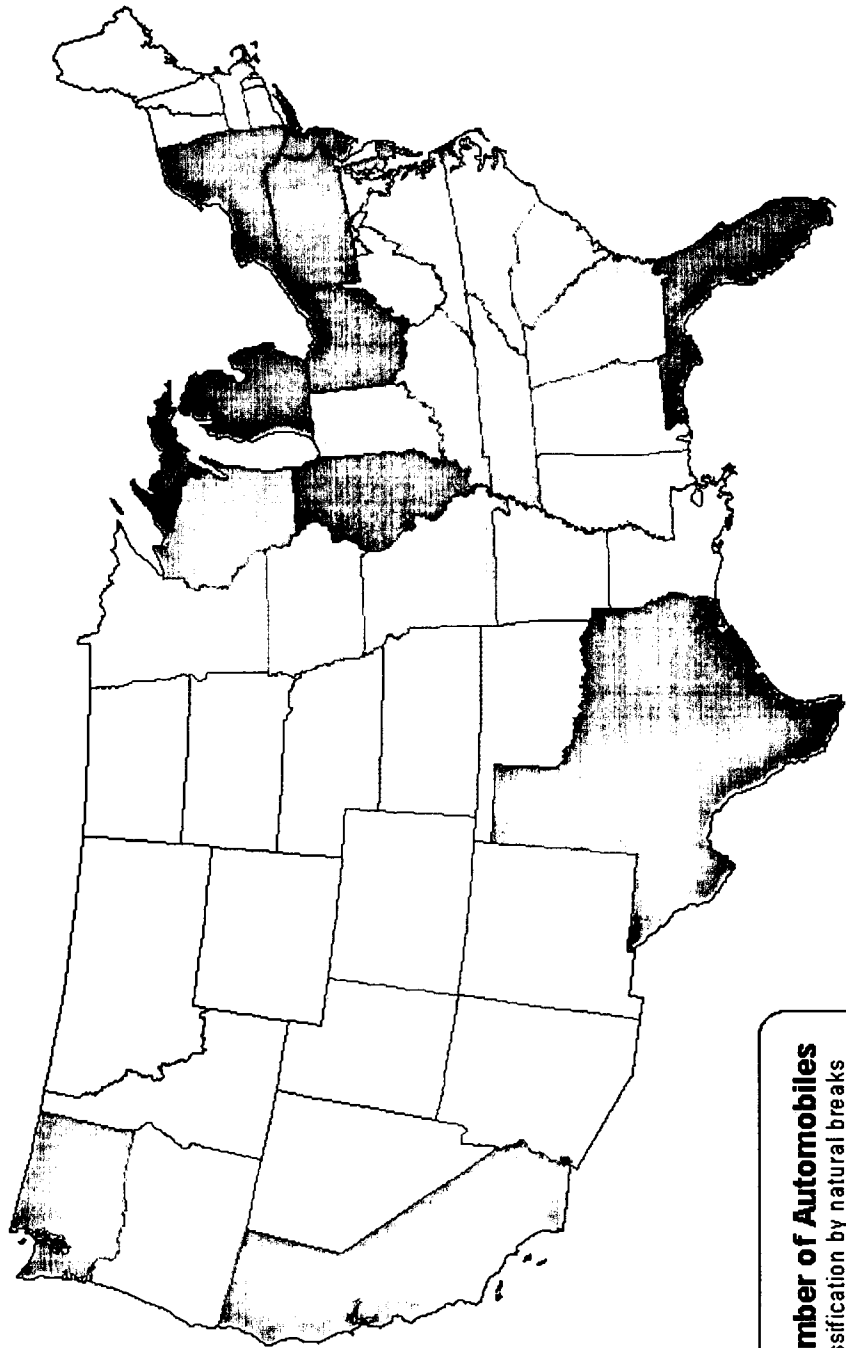
credits for base map

credits for data

map projection

cartographer identification

U.S. Automobile Registration: 1999



Number of Automobiles
classification by natural breaks

autos

	424 1182 - 1865744 1
	2620717 - 4011725
	15559972 - 2265392
	820131 - 1524424
	195762 - 550507



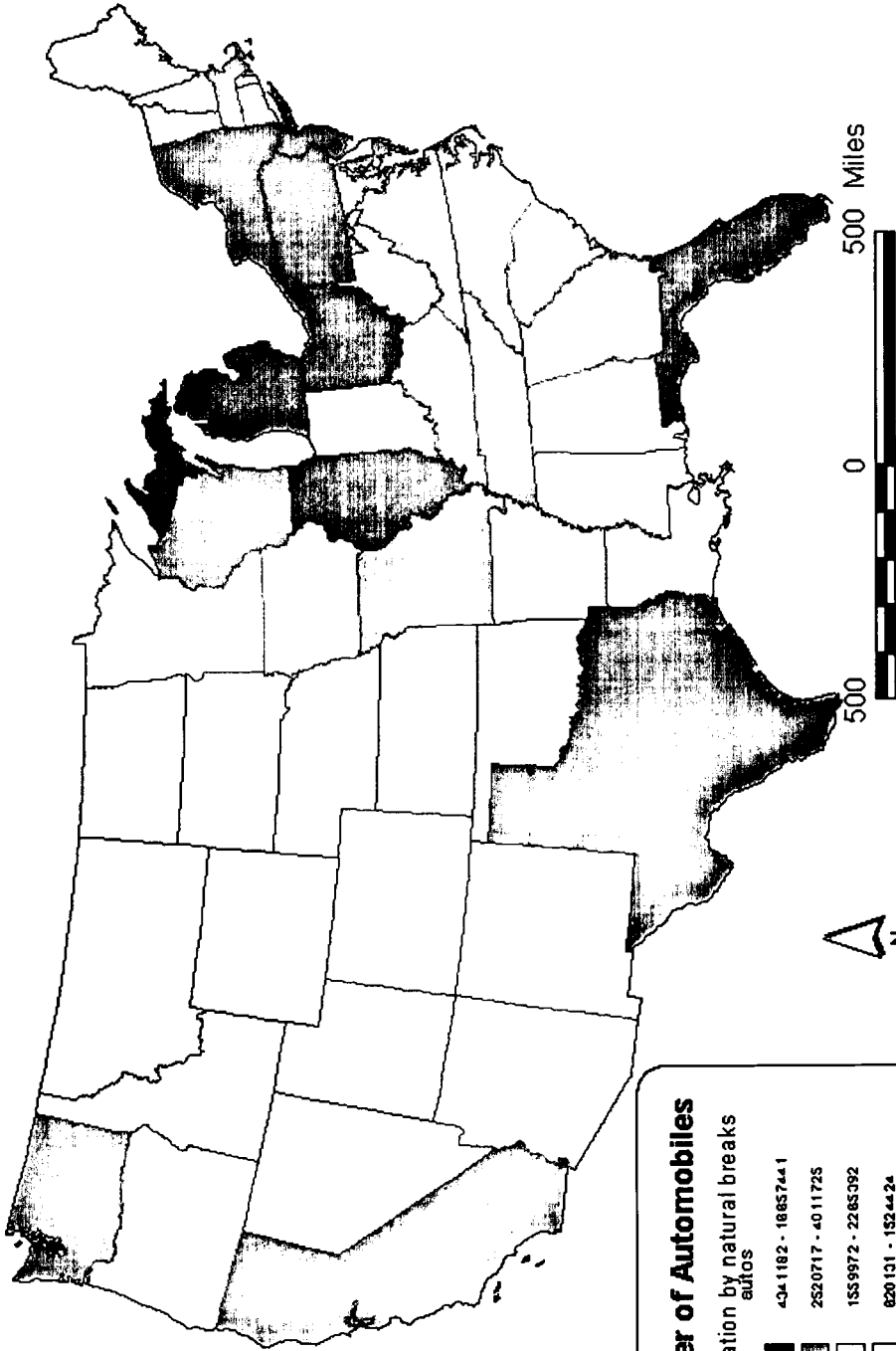
01/13/01

BEST COPY AVAILABLE

Credits should be sized to be legible but not
overly prominent.

The positions should be peripheral.

U.S. Automobile Registration: 1999



Number of Automobiles
classification by natural breaks
autos

	434 1182 - 18 657 441
	252 0717 - 40 11725
	155 9972 - 22 85392
	620 131 - 152 4424
	195762 - 550 537

01/13/01 Dr. M. H. Hill

data from WWW at: <http://www.fhwa.dot.gov/ohim/hs99/mvpage.htm>
 Excel file format at: <http://www.fhwa.dot.gov/ohim/hs99/excel/mv1.xls>
 mapped with ArcView GIS Albers Equal Area Projection

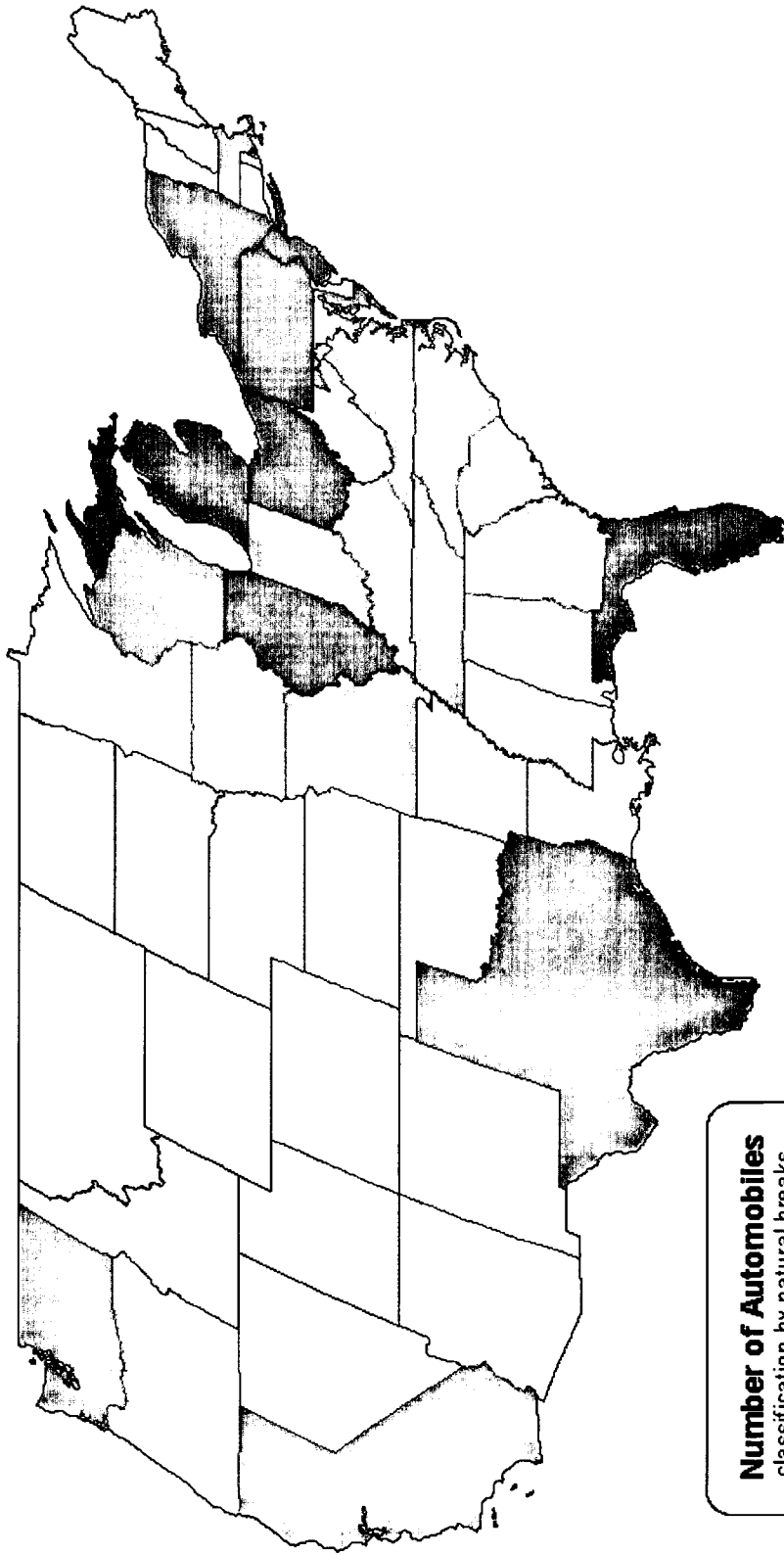
BEST COPY AVAILABLE

The choice of map projection is critical.

When spatial distribution over the earth's surface is an issue, an equal area projection must be used.

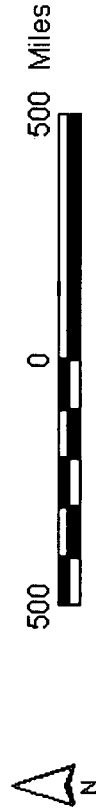

Most projections do not maintain equal area relations.

U.S. Automobile Registration: 1999



Number of Automobiles
classification by natural breaks

autos



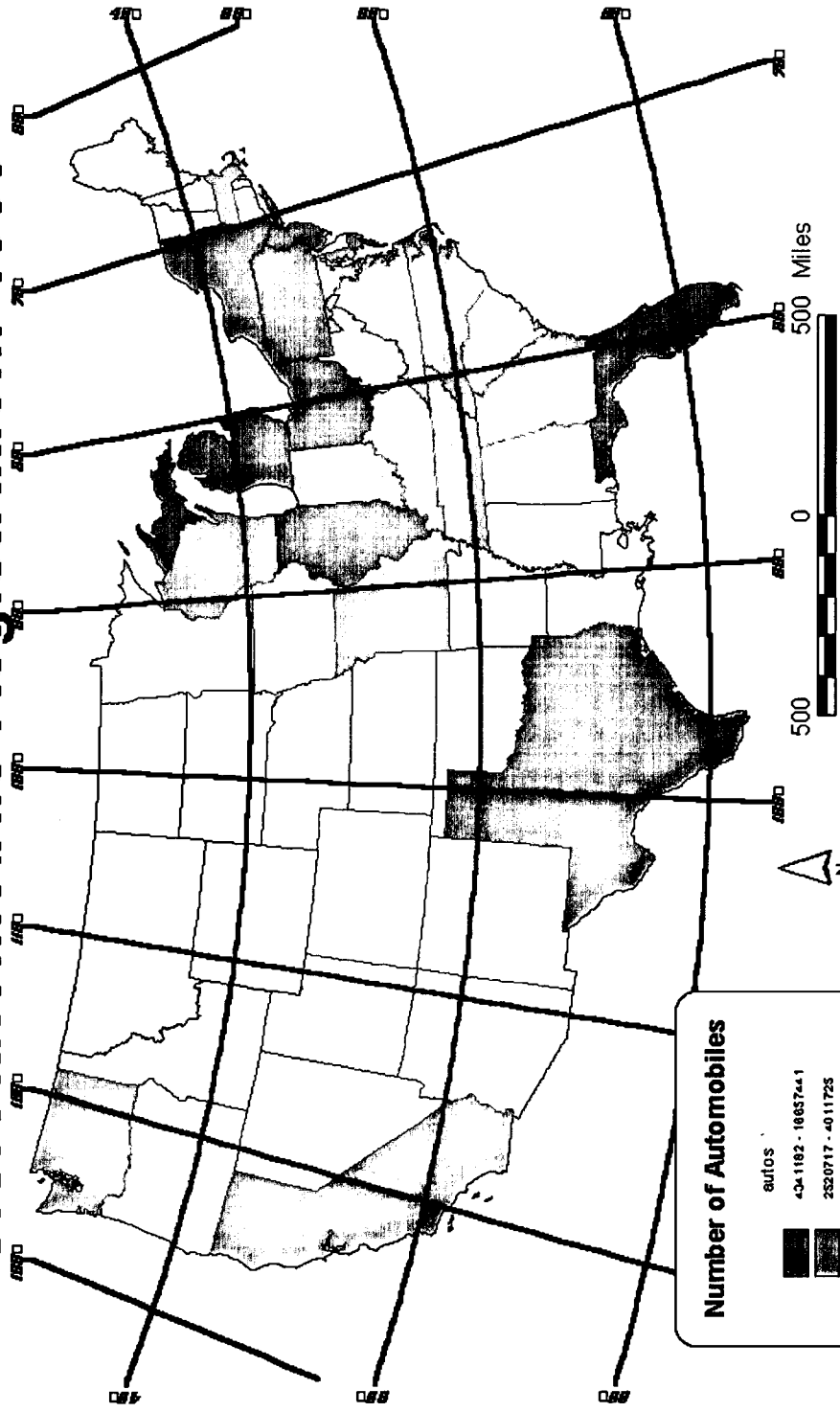
data from WWW at: <http://www.fhwa.dot.gov/fohim/hs99/mvpage.htm>
 Excel file format at: <http://www.fhwa.dot.gov/fohim/hs99/excel/mv1.xls>
 mapped with ArcView GIS Robinson Projection

01/13/01 Dr. M. H. Hill

BEST COPY AVAILABLE

The graticule or grid ticks should assist in
location but not dominate.

U.S. Automobile Registration: 1999



Number of Automobiles

autos	range
434 1182 - 1665744 1	434 1182 - 1665744 1
2520717 - 4011725	2520717 - 4011725
1559972 - 2265392	1559972 - 2265392
620 131 - 1524424	620 131 - 1524424
195762 - 500537	195762 - 500537

data from WWW at: <http://www.fhwa.dot.gov/ohim/hs99/mvpage.htm>
 Excel file format at: <http://www.fhwa.dot.gov/ohim/hs99/excel/mv1.xls>
 mapped with ArcView GIS Albers Equal Area Projection

01/13/01 Dr. M. H. Hill

BEST COPY AVAILABLE

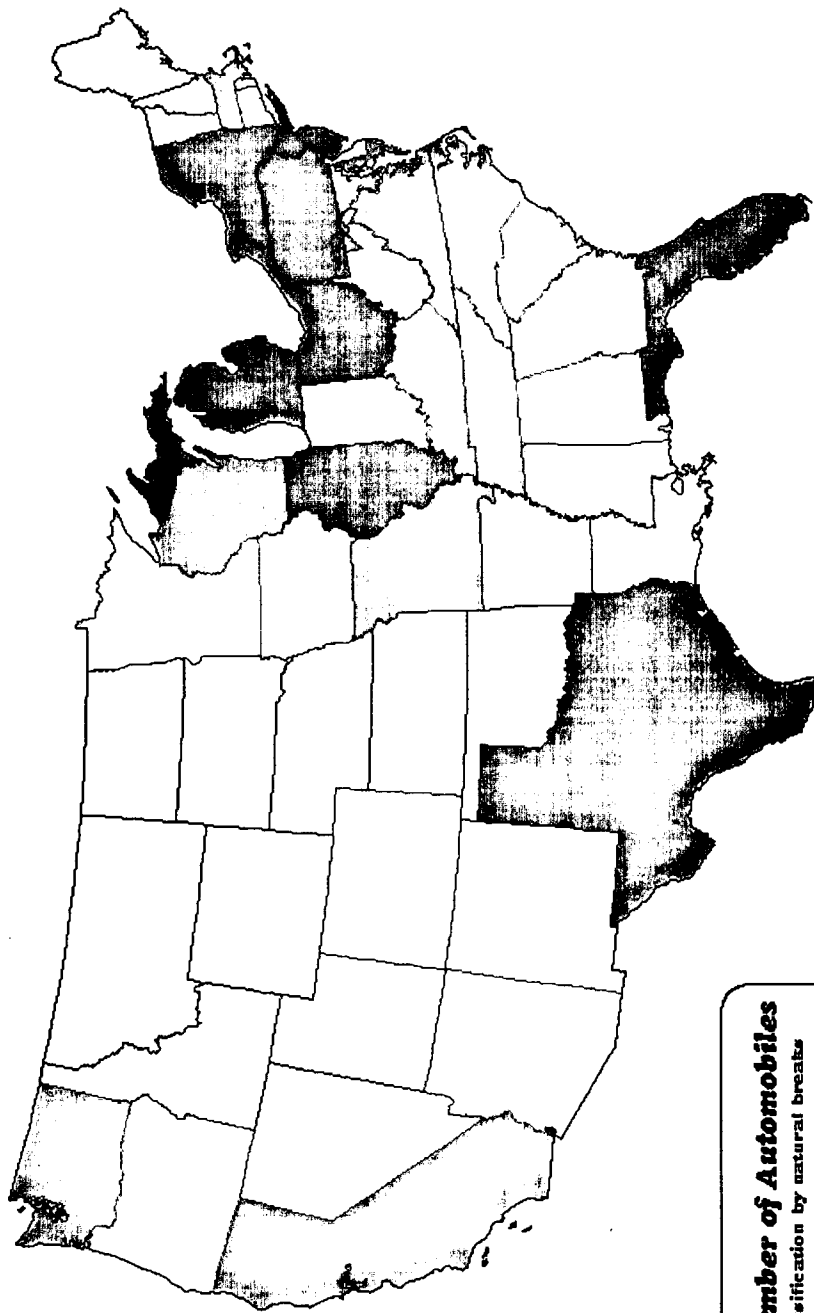
Lettering guidelines state that the map
should use:

Only one typeface

Several type families (as needed for
differentiation)

Between four to six different font sizes

U.S. Automobile Registration: 1999



Number of Automobiles

classification by natural breaks

01/01



4341104 - 1005744

2520713 - 4011745

1529074 - 2205304

620131 - 1524040

105704 - 550527



500 Miles



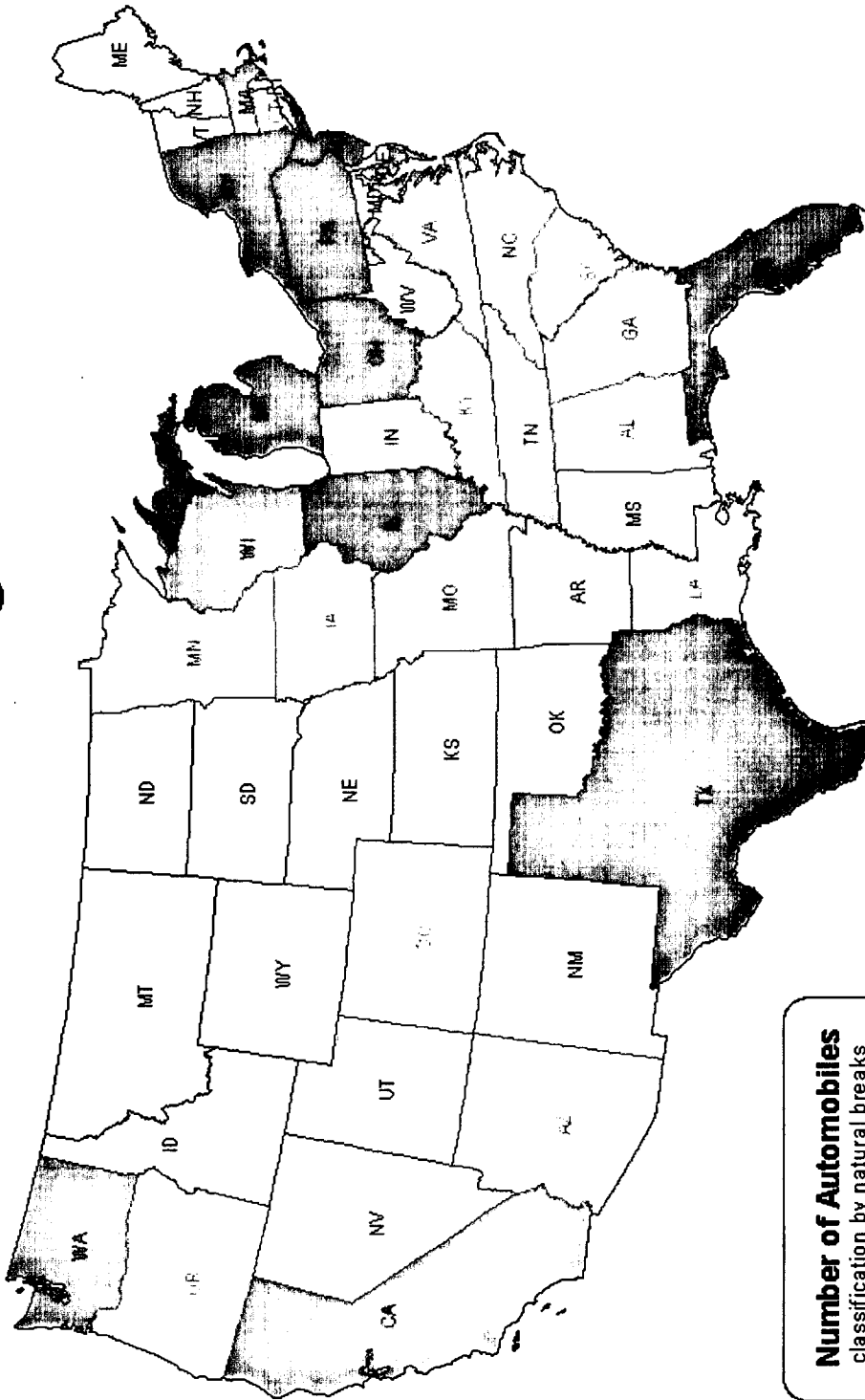
data from WWW at: <http://www.fhwa.dot.gov/ohim/his99/mypage.htm>
 Excel file format at: <http://www.fhwa.dot.gov/ohim/his99/excd/mv1.xls>
 mapped with ArcView GIS Albers Equal Area Projection

01/13/01 Dr. M. H. Hill


BEST COPY AVAILABLE

**Consider the audience, but avoid excessive
and unnecessary labels**

U.S. Automobile Registration: 1999



Number of Automobiles
classification by natural breaks

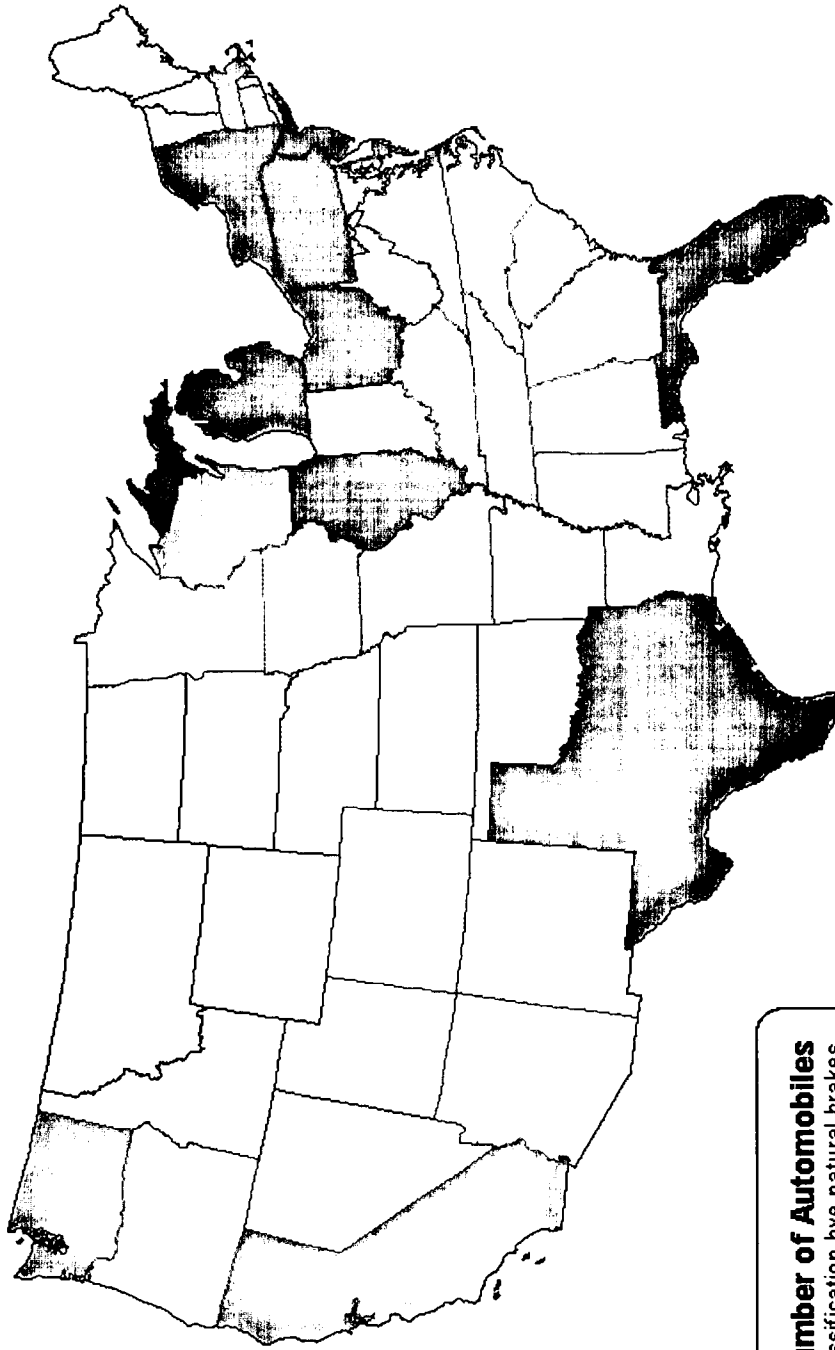


data from WWW at: <http://www.fhwa.dot.gov/ohim/hs99/mvpage.htm>
 Excel file format at: <http://www.fhwa.dot.gov/ohim/hs99/excel/mv1.xls>
 mapped with ArcView GIS Albers Equal Area Projection

01/13/01 Dr. M. H. Hill

Watch for spelling and labeling errors and omissions.

U.S. Automobile Registraton: 1899



Number of Automobiles
classification by natural brakes

autos

	434 1182 - 18857441
	252 0717 - 4011725
	155 9972 - 2285392
	820 131 - 1524424
	195 782 - 550537



data from WWW at: <http://www.fhwa.dot.gov/ohim/hs99/mvpage.htm>
 Excell file form at at: <http://www.fhwa.dot.gov/ohim/hs99/excel/mv1.xls>
 mapped wit ArcView GIS Alberts Equal Are Projectin

01/13/01 Dr. M. H. Hill

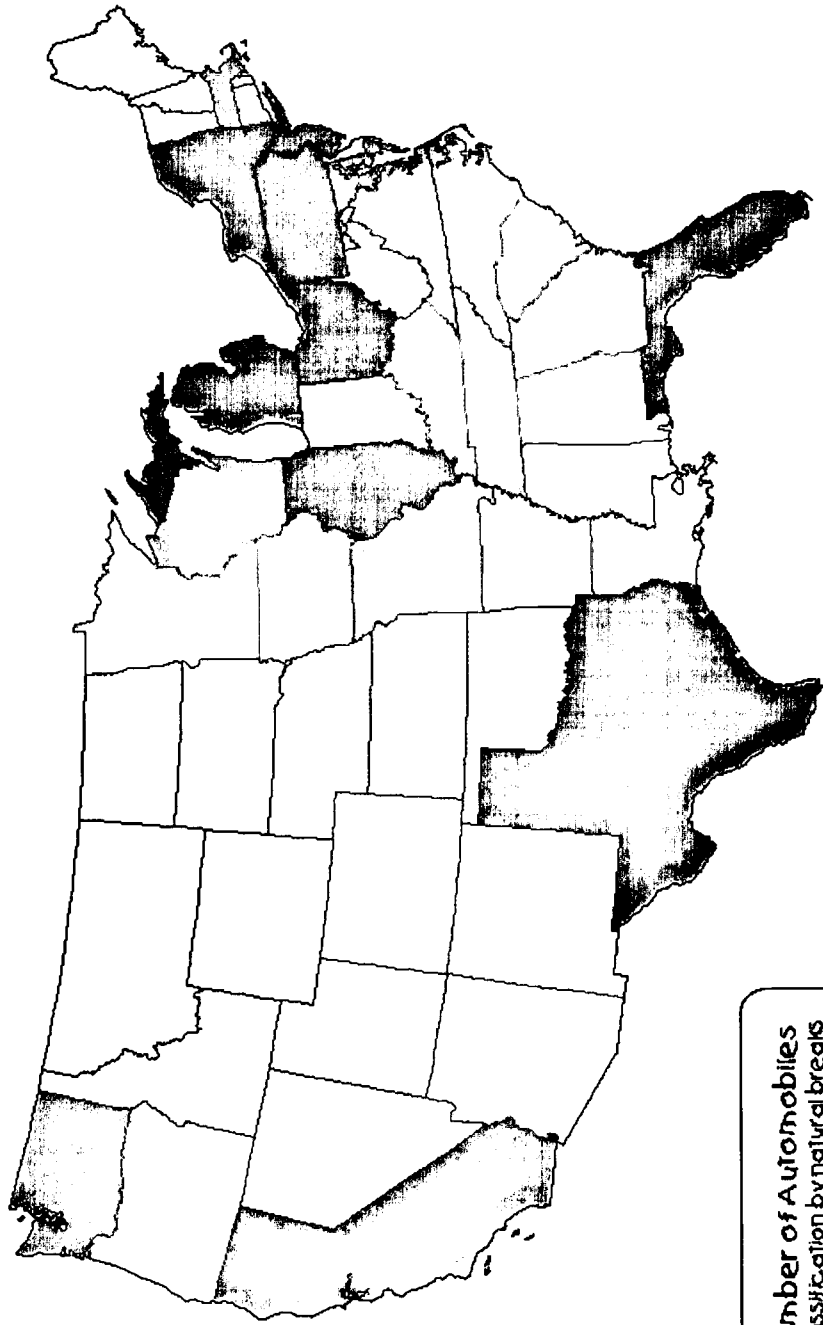
BEST COPY AVAILABLE

Blue lines may be invisible during photographic reproduction.

All lines should be done with drawing instruments and guides with overlapping ends removed.

The only freehand marks might be calligraphy which should use guidelines and planning to assist in consistent sizing and spacing of letters.

U.S. Automobile Registration: 1999



**Number of Automobiles
classification by natural breaks**

data

1470182 - 1665741
252078 - 4011725
155972 - 2265372
620 01 - 1524124
18762 - 50037

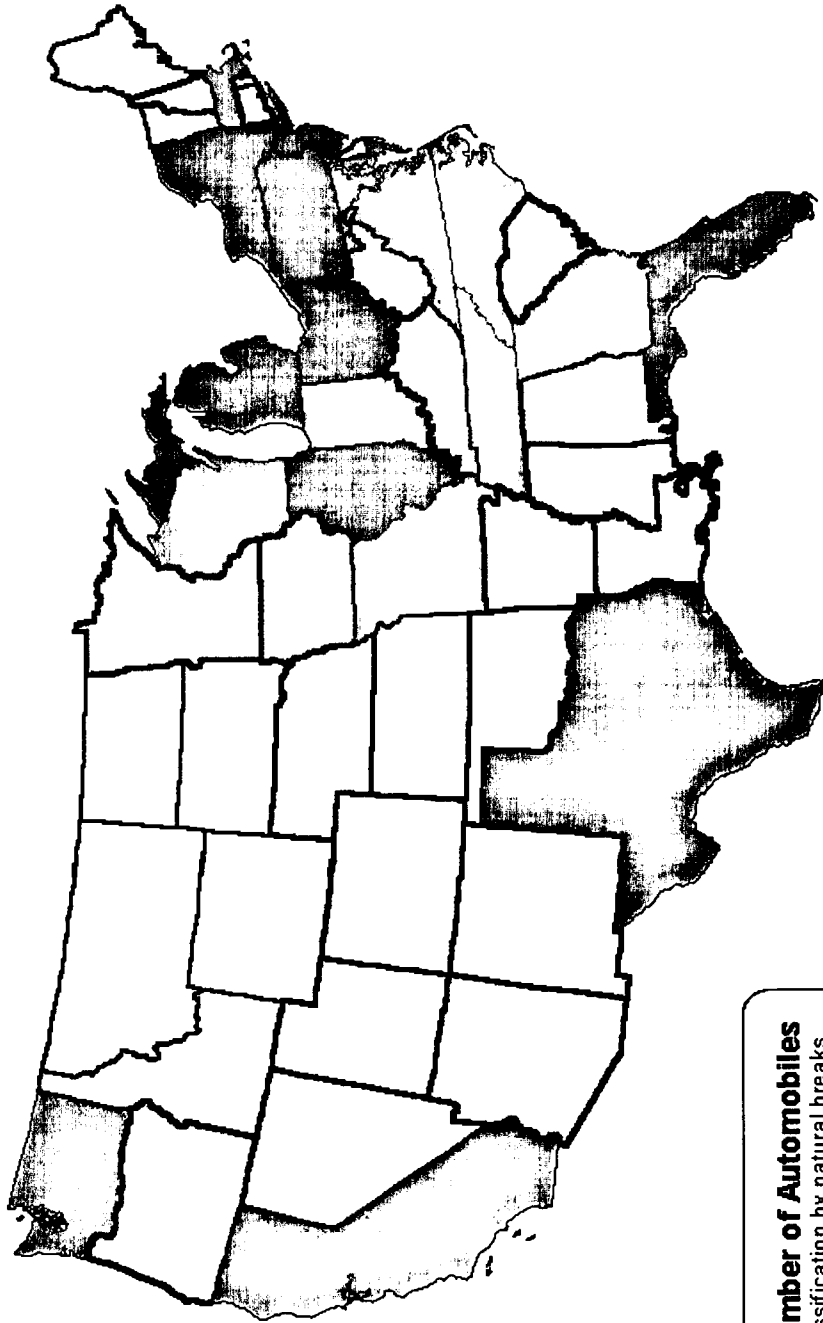


data from WWW at: <http://www.fhwa.dot.gov/infomv/mvpage.htm>
 Excel file format at: <http://www.fhwa.dot.gov/infomv/excel/mv.xls>
 mapped with ArcView GIS Albers Equal Area Projection

01/19/01 Dr. M.H. Hill

Two, three, or four different line weights are often desirable to help distinguish differences in line features. The widths need to be recognizable, but the total range must fit within comfortable viewing standards. Guides have been developed to help select appropriate line widths.

U.S. Automobile Registration: 1999



Number of Automobiles
classification by natural breaks

autos

404 1182 - 18657441
252 0717 - 40 11725
153 9972 - 22 85392
820 131 - 152 44 24
195 782 - 350 337



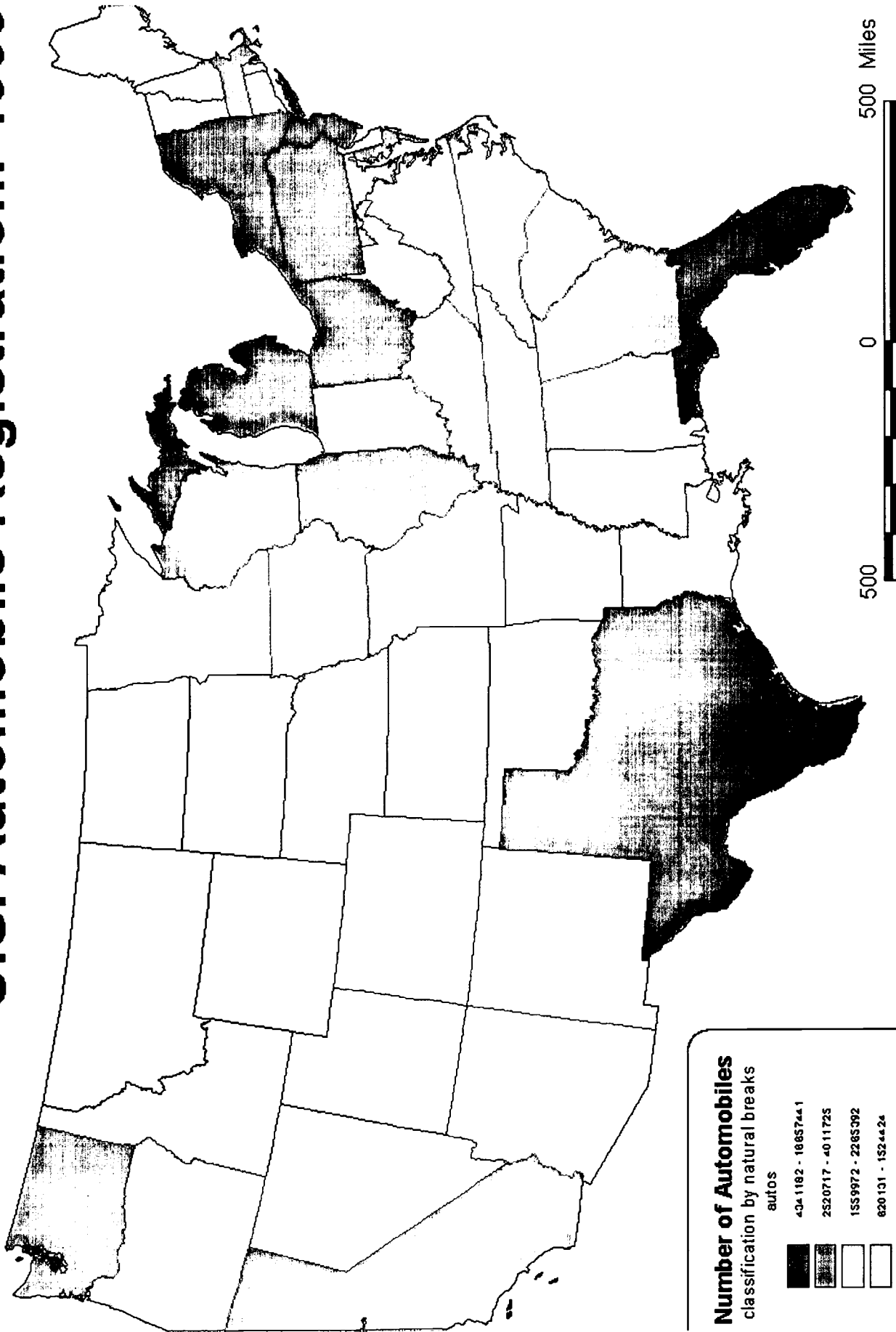
data from WWW at: <http://www.fhwa.dot.gov/ohim/hs99/mvpage.htm>
 Excel file format at: <http://www.fhwa.dot.gov/ohim/hs99/excel/mv1.xls>
 mapped with ArcView GIS Albers Equal Area Projection

01/13/01 Dr. M. H. Hill

BEST COPY AVAILABLE


Maps must have margins.

U.S. Automobile Registration: 1999



Number of Automobiles

classification by natural breaks



autos

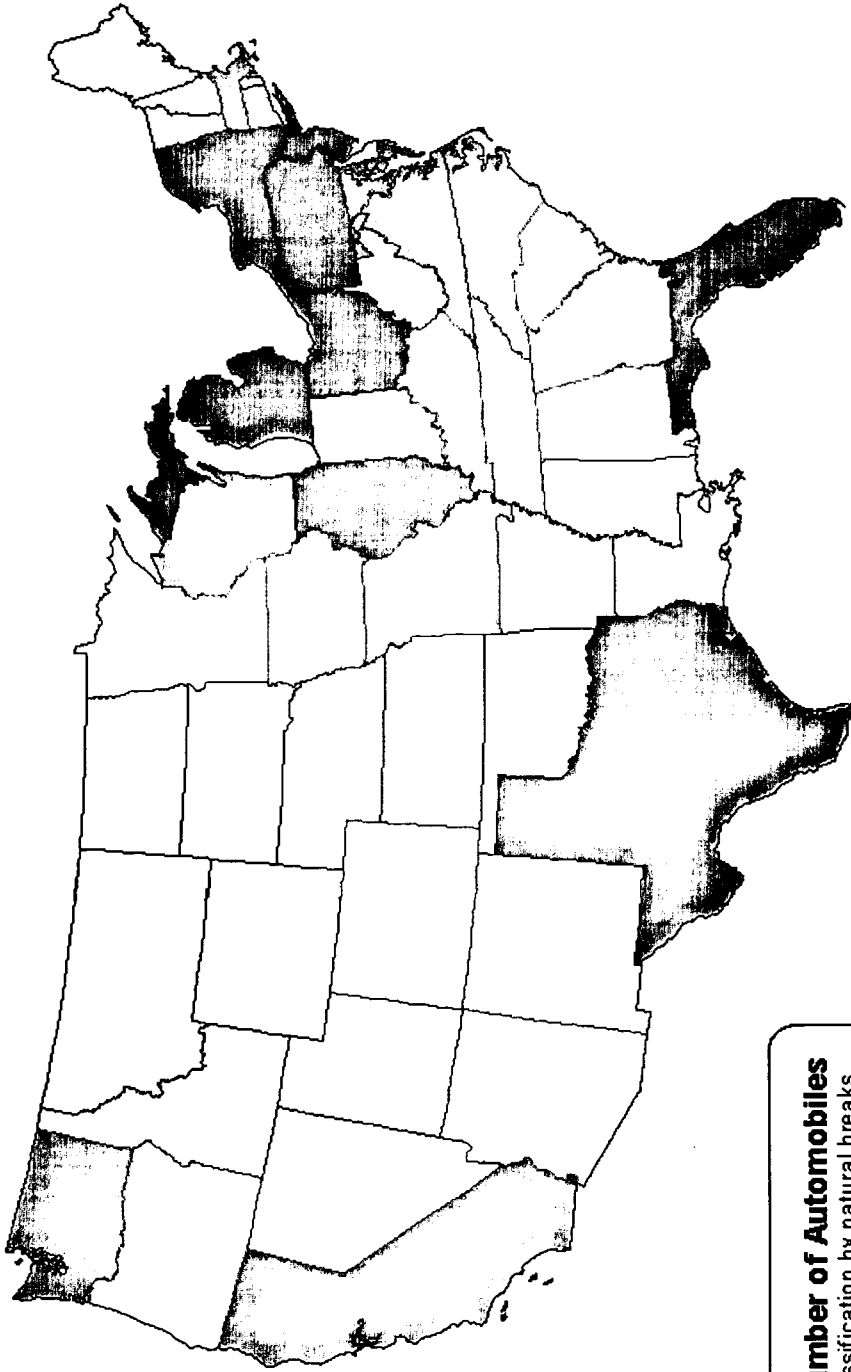
data from WWW at: <http://www.fhwa.dot.gov/hs99/mvpage.htm>
 Excel file format at: <http://www.fhwa.dot.gov/hs99/excel/mv1.xls>
 mapped with ArcView GIS Albers Equal Area Projection

01/13/01 Dr. M. H. Hill

BEST COPY AVAILABLE

Neatlines act like frames highlighting
the interior.

U.S. Automobile Registration: 1999



Number of Automobiles
classification by natural breaks

autos

	43-1182 - 18657441
	2520717 - 4011725
	1559972 - 2265392
	820131 - 1524424
	195782 - 550537



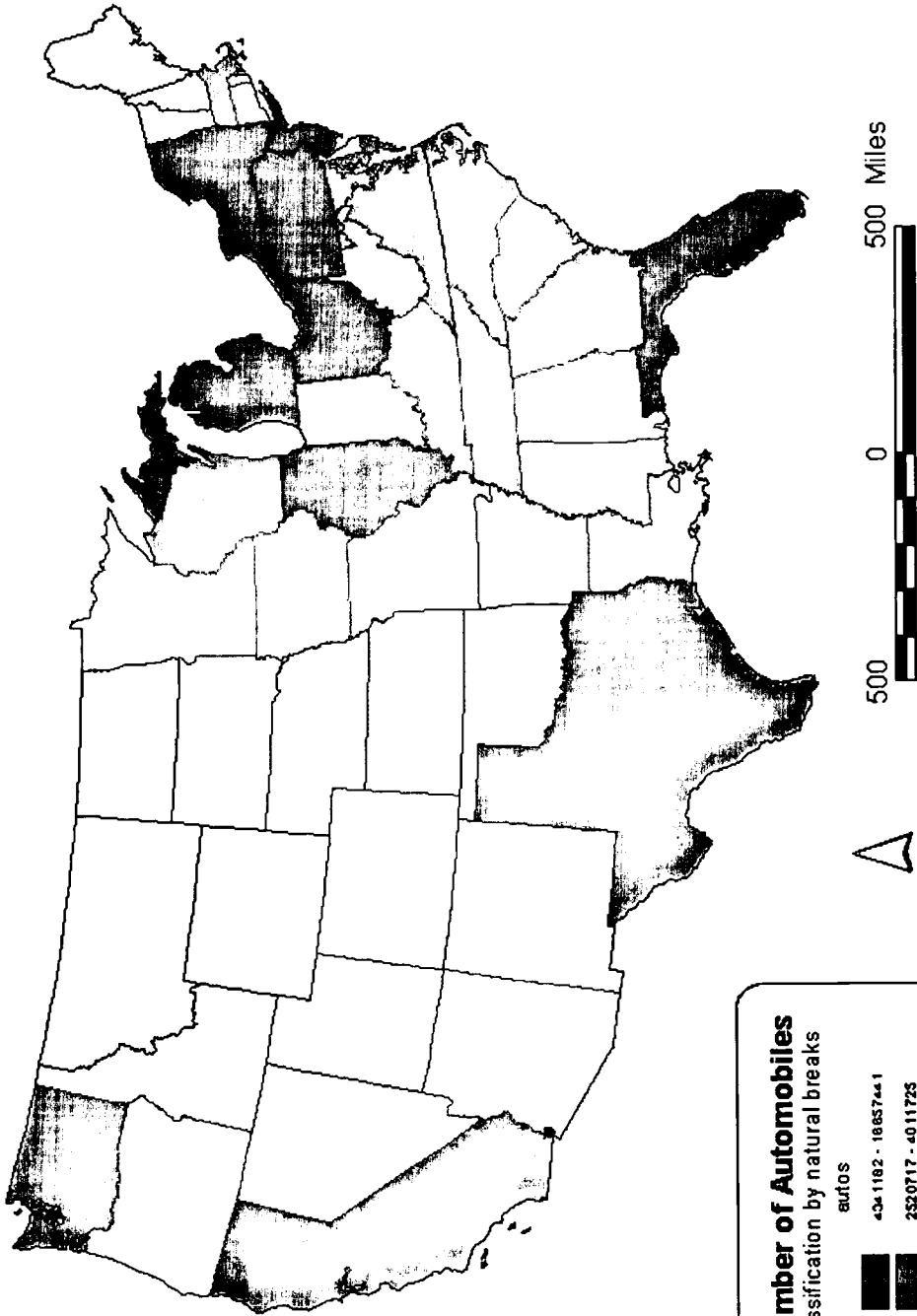
data from WWW at: <http://www.fhwa.dot.gov/ohim/hs99/mvpage.htm>
 Excel file format at: <http://www.fhwa.dot.gov/ohim/hs99/excel/mv1.xls>
 mapped with ArcView GIS Albers Equal Area Projection

01/13/01 Dr. M. H. Hill

BEST COPY AVAILABLE

**The weight and number of neatlines should
balance with the boldness of the interior.**

U.S. Automobile Registration: 1999



Number of Automobiles
classification by natural breaks

	404 1192 - 18 657 441
	232 0717 - 40 111 725
	155 9972 - 22 653 392
	820 131 - 152 442 24
	195 762 - 550 537



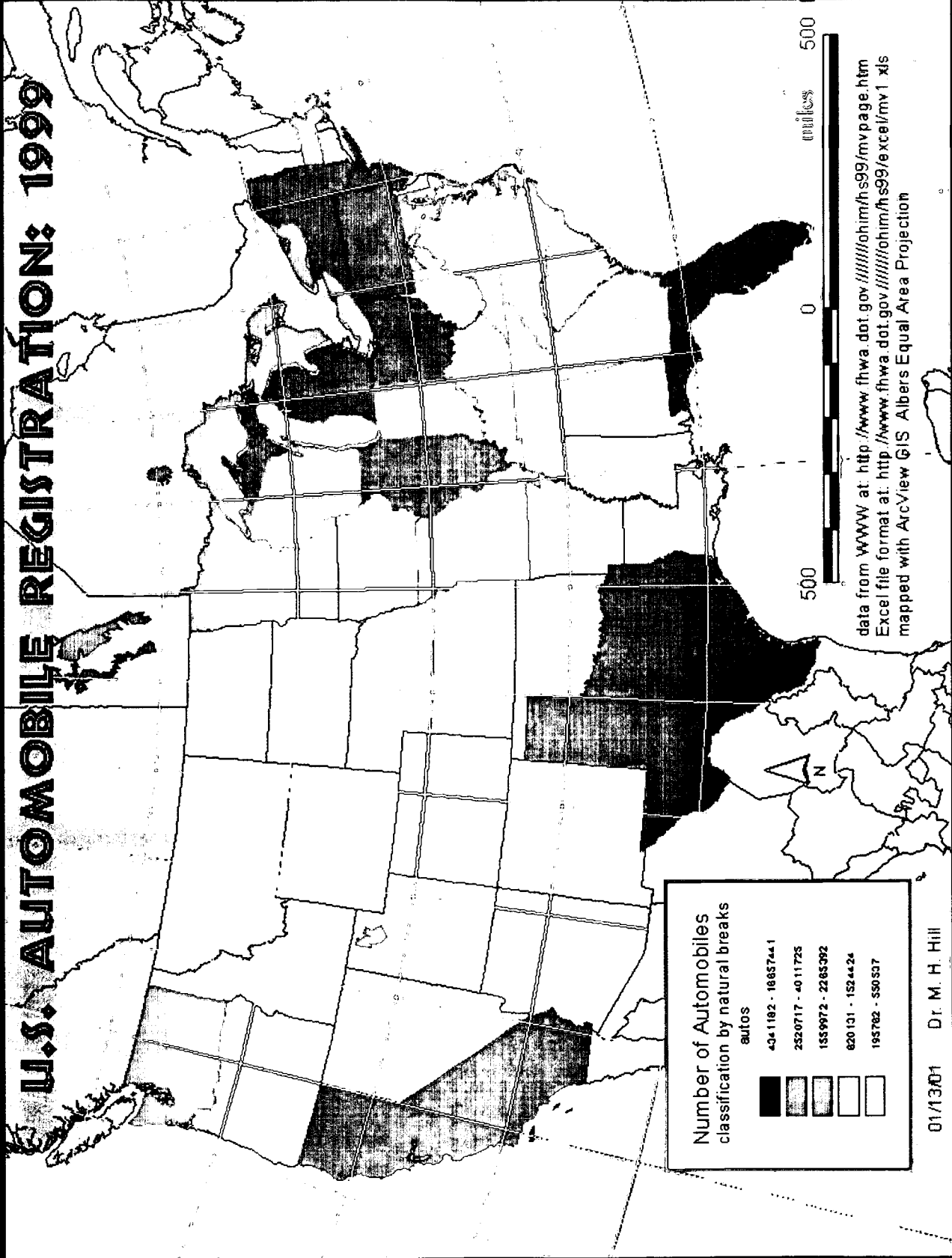
data from WWW at: <http://www.fhwa.dot.gov/hs99/mvpage.htm>
 Excel file format at: <http://www.fhwa.dot.gov/hs99/excel/mv1.xls>
 mapped with ArcView GIS Albers Equal Area Projection

01/13/01 Dr. M. H. Hill

Maps have figure and ground.

The figures must not be lost within the ground.

U.S. AUTOMOBILE REGISTRATION: 1999



**Number of Automobiles
classification by natural breaks**

autos

	4341182 - 18657441
	2320717 - 4011725
	1559972 - 2265392
	620131 - 1524424
	195762 - 550537

01/13/01 Dr. M. H. Hill

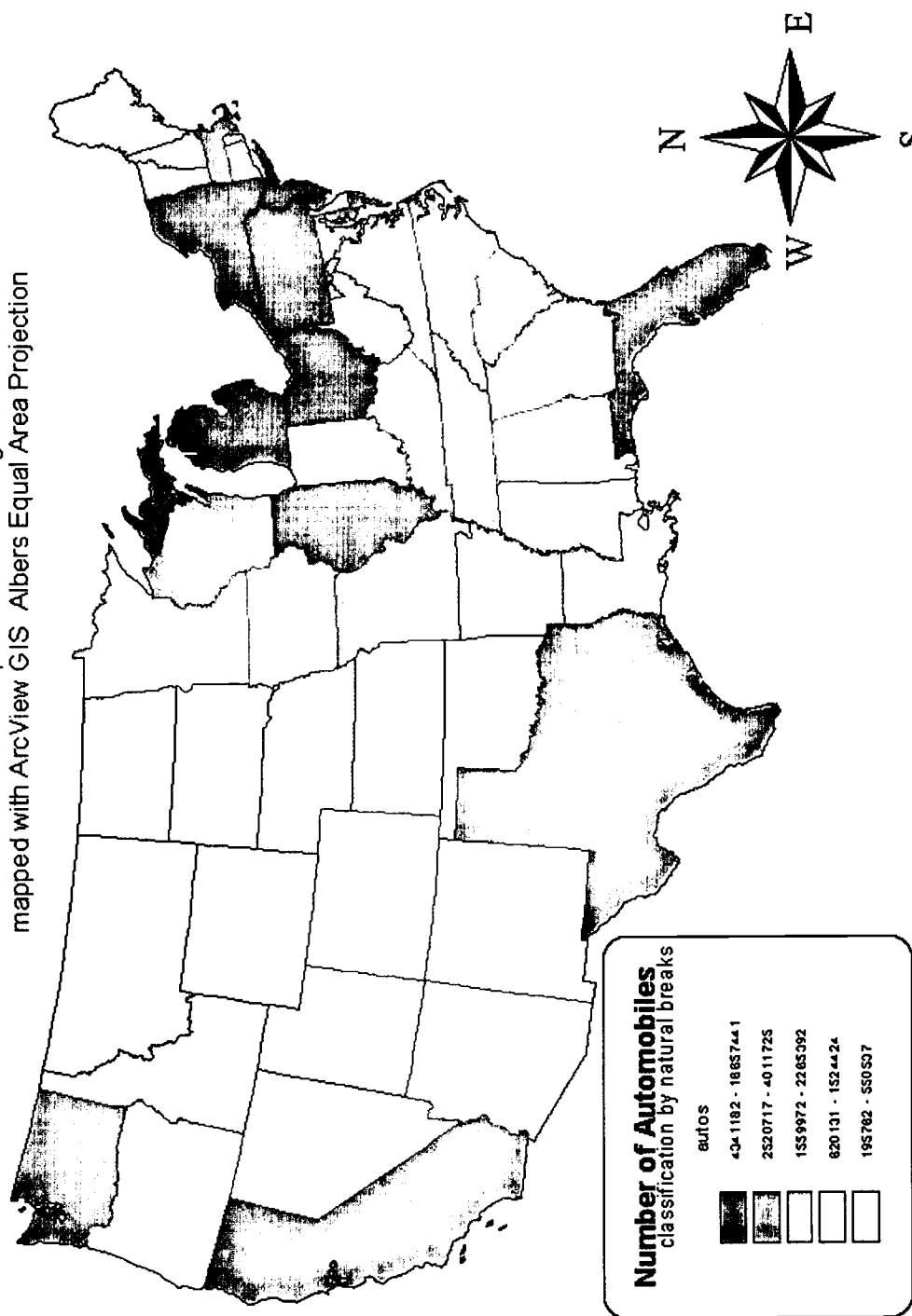
An ordered arrangement of elements is important to the artistic impression of the map.

Alignment and balance are part of this organization.

data from WWW at: <http://www.fhwa.dot.gov/ohim/hs99/mvpage.htm>
 Excel file format at: <http://www.fhwa.dot.gov/ohim/hs99/excel/mv1.xls>
 mapped with ArcView GIS Albers Equal Area Projection

Dr. M. H. Hill

01/13/01



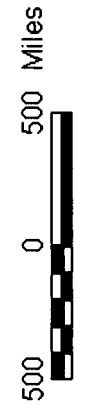

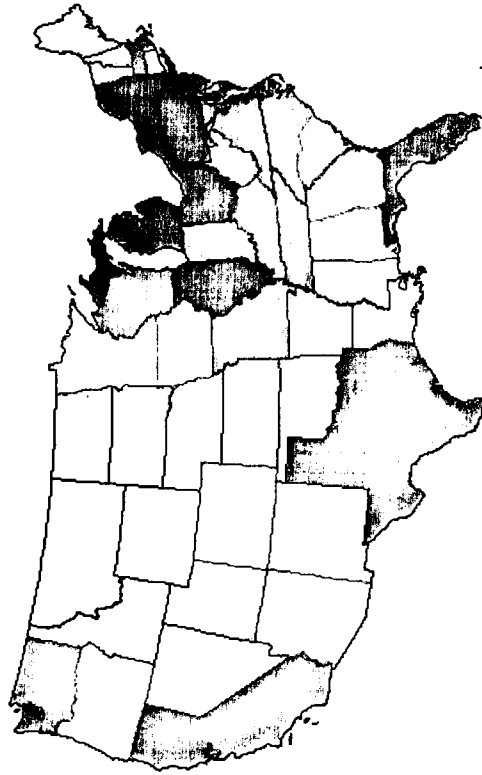
U.S. Automobile Registration: 1999



BEST COPY AVAILABLE

The map should not have an excessive amount
of blank space.

U.S. Automobile Registration: 1999

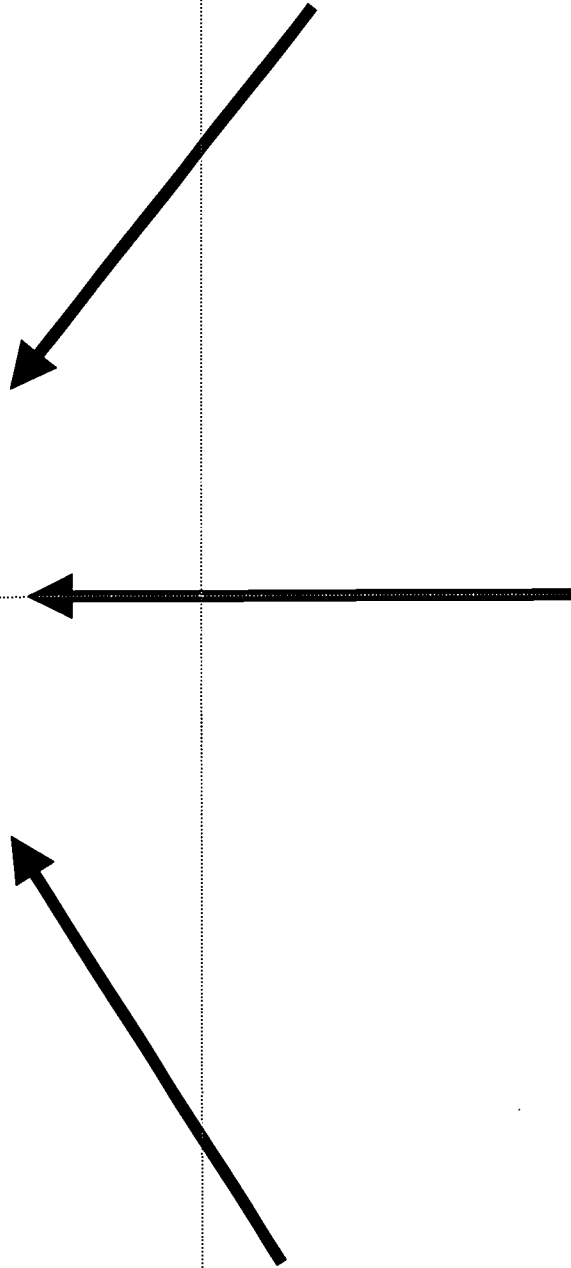


data from WWW at: <http://www.fhwa.dot.gov/ohim/hs99/mvpage.htm>
 Excel file format at: <http://www.fhwa.dot.gov/ohim/hs99/excel/mv1.xls>
 mapped with ArcView GIS Albers Equal Area Projection

01/13/01 Dr. M. H. Hill

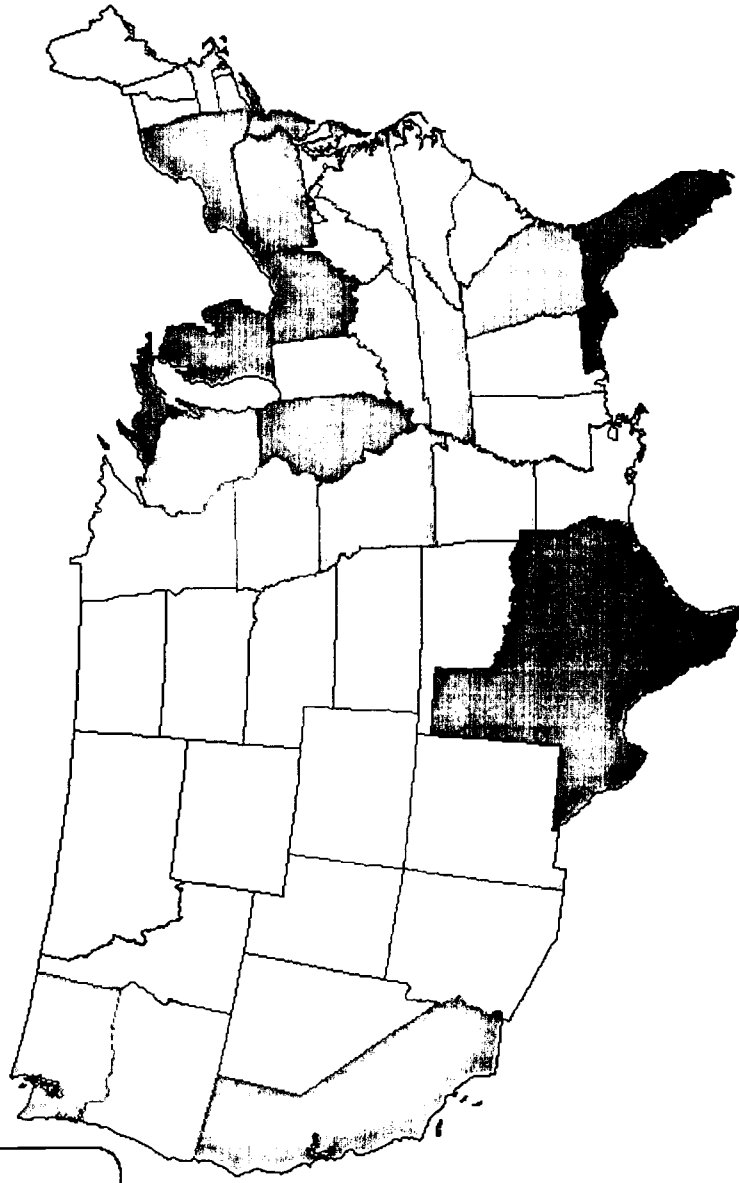

The optical center is located above the center of the page. This is the “strongest” location and should contain the most important map element

THE MAP.



U.S. Automobile Registration: 1999

Number of Automobiles classification by natural breaks



data from WWW at: <http://www.fhwa.dot.gov/ohim/hs99/mvpage.htm>
 Excel file format at: <http://www.fhwa.dot.gov/ohim/hs99/excel/mv1.xls>
 mapped with ArcView GIS Albers Equal Area Projection

01/13/01 Dr. M. H. Hill

Visual scanning of the page goes from top left

to the optical center

to the bottom right side of the page.

BEST COPY AVAILABLE

**This viewing pattern should be considered
when placing elements on the page.**

data from WWW at: <http://www.fhwa.dot.gov/ohim/hs99/mvpage.htm>
 Excel file format at: <http://www.fhwa.dot.gov/ohim/hs99/excel/mv1.xls>
 mapped with ArcView GIS Albers Equal Area Projection

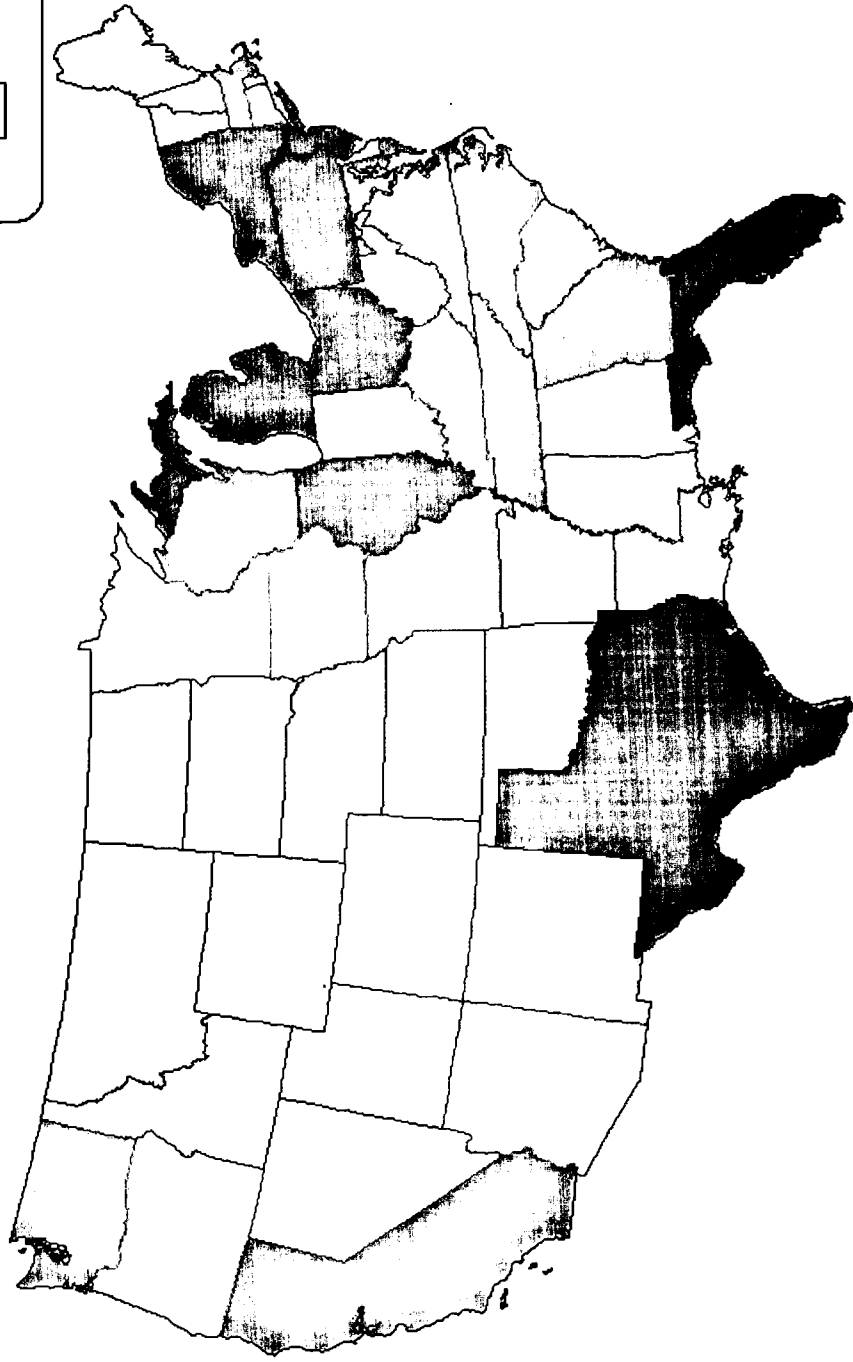
01/13/01 Dr. M. H. Hill



Number of Automobiles
 classification by natural breaks

Autos

434 1182 - 1885744.1
2520717 - 4011725
1559972 - 2285392
820131 - 1524424
195762 - 550537



U.S. Automobile Registration: 1999

BEST COPY AVAILABLE

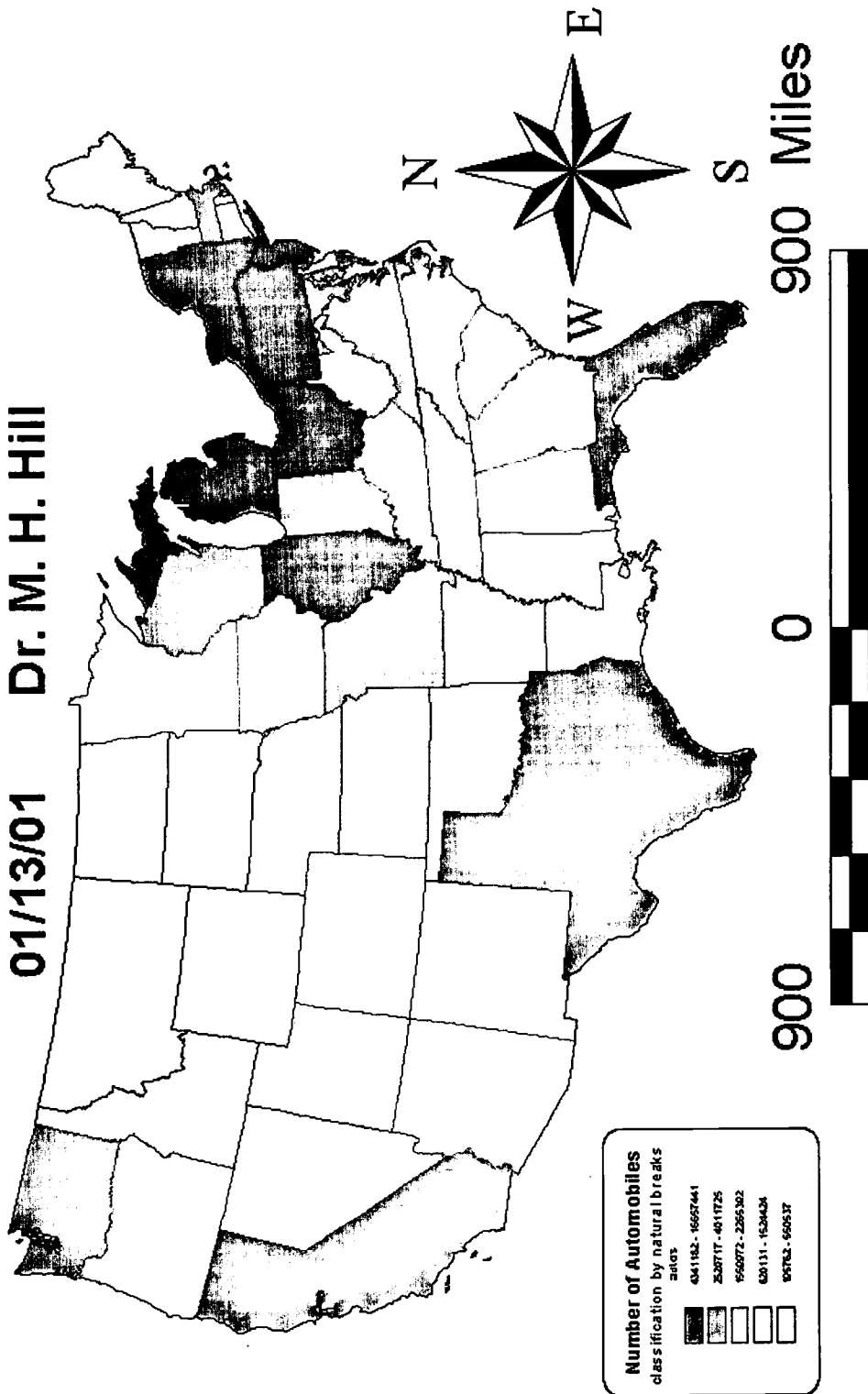
Most important of all, each map element has a weight. That weight indicates its importance.

The weight is provided through characteristics like size and boldness.

The map,
the title,
and the legend
should be more prominent than the other
map elements.

U.S. Automobile Registration: 1999

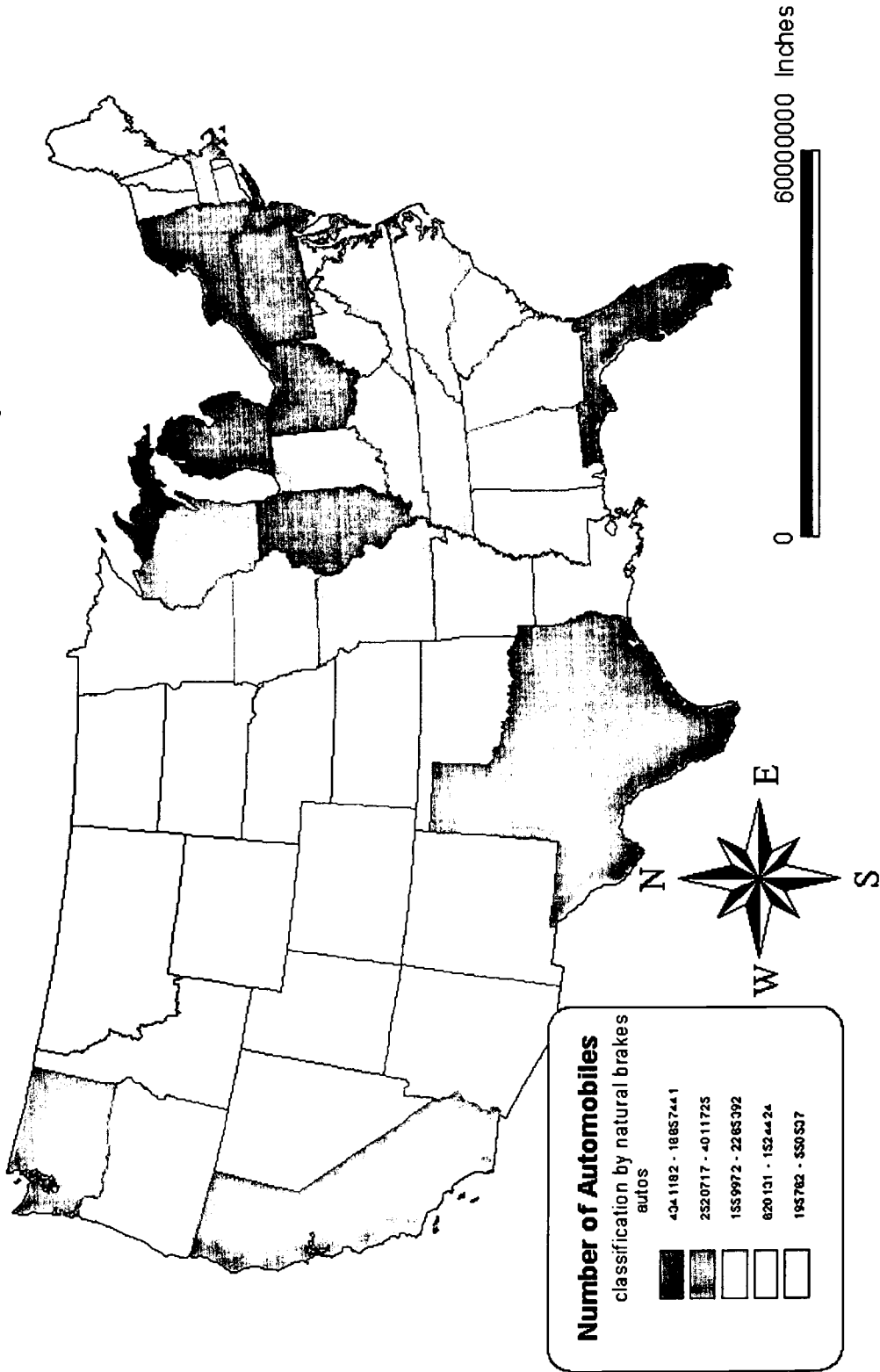
01/13/01 Dr. M. H. Hill



data from WWW at: <http://www.fhwa.dot.gov/ohim/hs99/mvpage.htm>
Excel file format at: <http://www.fhwa.dot.gov/ohim/hs99/excel/mv1.xls>
mapped with ArcView GIS Albers Equal Area Projection

What is wrong with the following map design?

U.S. Automobile Registration: 1999



data from WWW at: <http://www.fhwa.dot.gov/ctm/mv99/mvpage.htm>
 Excoff file format at: <http://www.fhwa.dot.gov/ctm/mv99/excoff/mv1.xls>
 mapped with ArcViewGIS Albert Equal Area P projection

Dr. M. H. Hill



U.S. Department of Education
Office of Educational Research and Improvement (OERI)
National Library of Education (NLE)
Educational Resources Information Center (ERIC)



REPRODUCTION RELEASE

(Specific Document)

SO

I. DOCUMENT IDENTIFICATION:

Title: Destroying the Art in Cartography: Teaching Illustrations Using ArcView	
Author(s): Miriam Hill	
Corporate Source:	Publication Date: 2003

II. REPRODUCTION RELEASE:

In order to disseminate as widely as possible timely and significant materials of interest to the educational community, documents announced in the monthly abstract journal of the ERIC system, *Resources in Education* (RIE), are usually made available to users in microfiche, reproduced paper copy, and electronic media, and sold through the ERIC Document Reproduction Service (EDRS). Credit is given to the source of each document, and, if reproduction release is granted, one of the following notices is affixed to the document.

If permission is granted to reproduce and disseminate the identified document, please CHECK ONE of the following three options and sign at the bottom of the page.

The sample sticker shown below will be affixed to all Level 1 documents

The sample sticker shown below will be affixed to all Level 2A documents

The sample sticker shown below will be affixed to all Level 2B documents

PERMISSION TO REPRODUCE AND DISSEMINATE THIS MATERIAL HAS BEEN GRANTED BY

Sample

TO THE EDUCATIONAL RESOURCES INFORMATION CENTER (ERIC)

1

PERMISSION TO REPRODUCE AND DISSEMINATE THIS MATERIAL IN MICROFICHE, AND IN ELECTRONIC MEDIA FOR ERIC COLLECTION SUBSCRIBERS ONLY, HAS BEEN GRANTED BY

Sample

TO THE EDUCATIONAL RESOURCES INFORMATION CENTER (ERIC)

2A

PERMISSION TO REPRODUCE AND DISSEMINATE THIS MATERIAL IN MICROFICHE ONLY HAS BEEN GRANTED BY

Sample

TO THE EDUCATIONAL RESOURCES INFORMATION CENTER (ERIC)

2B

Level 1

Check here for Level 1 release, permitting reproduction and dissemination in microfiche or other ERIC archival media (e.g., electronic) and paper copy.

Level 2A

Check here for Level 2A release, permitting reproduction and dissemination in microfiche and in electronic media for ERIC archival collection subscribers only

Level 2B

Check here for Level 2B release, permitting reproduction and dissemination in microfiche only

Documents will be processed as indicated provided reproduction quality permits.
If permission to reproduce is granted, but no box is checked, documents will be processed at Level 1.

I hereby grant to the Educational Resources Information Center (ERIC) nonexclusive permission to reproduce and disseminate this document as indicated above. Reproduction from the ERIC microfiche or electronic media by persons other than ERIC employees and its system contractors requires permission from the copyright holder. Exception is made for non-profit reproduction by libraries and other service agencies to satisfy information needs of educators in response to discrete inquiries.

Sign here, → please

Signature: <i>Dr. Miriam Helen Hill</i>	Printed Name/Position/Title: DR. MIRIAM HELEN HILL, Assoc. Prof.	
Organization/Address: <i>Physical and Earth Sciences Jacksonville State University Jacksonville, AL 36265</i>	Telephone: <i>(256) 782-8063</i>	FAX: <i>(256) 782-5336</i>
	E-Mail Address: <i>mhill@jsucc.jsu.edu</i>	Date: <i>6/11/03</i>

(Over)

III. DOCUMENT AVAILABILITY INFORMATION (FROM NON-ERIC SOURCE):

If permission to reproduce is not granted to ERIC, or, if you wish ERIC to cite the availability of the document from another source, please provide the following information regarding the availability of the document. (ERIC will not announce a document unless it is publicly available, and a dependable source can be specified. Contributors should also be aware that ERIC selection criteria are significantly more stringent for documents that cannot be made available through EDRS.)

Publisher/Distributor:

Address:

Price:

IV. REFERRAL OF ERIC TO COPYRIGHT/REPRODUCTION RIGHTS HOLDER:

If the right to grant this reproduction release is held by someone other than the addressee, please provide the appropriate name and address:

Name:

Address:

V. WHERE TO SEND THIS FORM:

Send this form to the following ERIC Clearinghouse:

ERIC/CHESS
2805 E. Tenth Street, #120
Bloomington, IN 47408

However, if solicited by the ERIC Facility, or if making an unsolicited contribution to ERIC, return this form (and the document being contributed) to:

ERIC Processing and Reference Facility

4483-A Forbes Boulevard
Lanham, Maryland 20706

Telephone: 301-552-4200

Toll Free: 800-799-3742

FAX: 301-552-4700

e-mail: ericfac@inet.ed.gov

WWW: <http://ericfacility.org>