

DOCUMENT RESUME

ED 296 932

SO 019 169

TITLE World Geography Curriculum Guide: Map Supplement.
 Secondary Social Studies. Bulletin 1727.

INSTITUTION Louisiana State Dept. of Education, Baton Rouge. Div. of Academic Programs.

PUB DATE 87

NOTE 146p.; For related document, see ED 295 884.

PUB TYPE Guides - Classroom Use - Guides (For Teachers) (052)
 -- Reference Materials - Geographic Materials (133)

EDRS PRICE MF01/PC06 Plus Postage.

DESCRIPTORS *Geographic Regions; *Geography Instruction; High Schools; Instructional Materials; *Maps; Physical Geography; Social Studies; State Curriculum Guides; Units of Study; *World Geography

IDENTIFIERS *Louisiana

ABSTRACT

Designed to supplement and complement the Louisiana "World Geography Curriculum Guide: Bulletin 1727," this document contains 72 maps that can be used for instructing high school students. Two world maps are provided, along with regional map sets of: (1) Anglo-America; (2) Asia; (3) Africa and the Middle East; (4) Europe; (5) Latin America; (6) Oceania; (7) Southern Africa; and (8) the USSR. Within each regional map set are maps that highlight: (1) the area's physical outline; (2) agriculture; (3) land use; (4) manufacturing and resources; (5) natural vegetation; (6) physical features; and (7) political boundaries. Climatic regions and population-type maps are provided for most of the geographic areas. A September, 1986 list of foreign diplomatic representatives and counselor offices in the United States is appended. (JHP)

 * Reproductions supplied by EDRS are the best that can be made *
 * from the original document. *

ED296932

STATE OF LOUISIANA
DEPARTMENT OF EDUCATION

WORLD GEOGRAPHY CURRICULUM GUIDE
Map Supplement

BULLETIN 1727
1987



U.S. DEPARTMENT OF EDUCATION
Office of Educational Research and Improvement
EDUCATIONAL RESOURCES INFORMATION
CENTER (ERIC)

This document has been reproduced as
received from the person or organization
originating it

Minor changes have been made to improve
reproduction quality

• Points of view or opinions stated in this docu-
ment do not necessarily represent official
OERI position or policy

"PERMISSION TO REPRODUCE THIS
MATERIAL HAS BEEN GRANTED BY

Leilani
Urbatsch

TO THE EDUCATIONAL RESOURCES
INFORMATION CENTER (ERIC)."

30019169

STATE OF LOUISIANA
DEPARTMENT OF EDUCATION
WORLD GEOGRAPHY CURRICULUM GUIDE
Map Supplement
Secondary Social Studies

BULLETIN 1727

1987

Issued by
Office of Academic Programs

THOMAS G. CLAUSEN, Ph.D.
Superintendent

TABLE OF CONTENTS

Foreword.	v
Acknowledgments	vi
Louisiana State Board of Elementary and Secondary Education.	vii
Louisiana Department of Education Personnel.	viii
Members of the Writing Committee	ix
Introduction.	x
MAP SUPPLEMENT	
SPECIAL:	
World Outline	1
World Outline: Study Areas	2
ANGLO-AMERICA:	
Outline	3
Agriculture	4
Climatic Regions.	5
Land Use.	6
Manufacturing and Resources	7
Natural Vegetation.	8
Physical Map.	9
Political	10
Population.	11
ASIA:	
Outline	12
Agriculture	13
Climatic Regions.	14
Land Use.	15
Manufacturing and Resources	16
Natural Vegetation.	17

Physical Map.	18
Political	19
Population.	20

AFRICA AND THE MIDDLE EAST:

Outline	21
Agriculture	22
Climatic Regions.	23
Land Use.	24
Manufacturing and Resources	25
Natural Vegetation.	26
Physical Map.	27
Political	28
Population.	29

EUROPE:

Outline	30
Agriculture	31
Climatic Regions.	32
Land Use.	33
Manufacturing and Resources	34
Natural Vegetation.	35
Physical Map.	36
Political	37
Population.	38

LATIN AMERICA:

Outline	39
Agriculture	40
Land Use.	41
Manufacturing and Resources	42
Natural Vegetation.	43
Physical Map.	44
Political	45

OCEANIA:

Outline	46
Agriculture	47
Climatic Regions.	48
Land Use.	49
Manufacturing and Resources	50
Natural Vegetation.	51
Physical Map.	52
Political	53
Population.	54

SOUTHERN AFRICA:

Outline	55
Agriculture	56
Climatic Regions.	57
Land Use.	58
Manufacturing and Resources	59
Natural Vegetation.	60
Physical Map.	61
Political	62
Population.	63

SOVIET UNION:

Outline	64
Agriculture	65
Climatic Regions.	66
Land Use.	67
Manufacturing and Resources	68
Natural Vegetation.	69
Physical Map.	70
Political	71
Population.	72

Foreign Diplomatic Representatives and Foreign Consular Offices	73
---	----

FOREWORD

The Board of Elementary and Secondary Education has mandated that a unit of World History, Western Civilization, or World Geography be required for graduation from Louisiana schools. This map supplement complements the World Geography Curriculum Guide (Bulletin 1727) issued in 1985 by the Department of Education, and it is intended to help teachers provide better quality geography instruction to students in World Geography classes. Providing such curricular materials is part of the Department's continuing effort to support and to enrich the quality of classroom instruction in the secondary social studies curriculum. Use of these maps will offer additional opportunities for teachers to engage students in a broader range of instructional activities, particularly activities which more actively involve students in learning geography. These activities can assure that students will increase their knowledge of the world's various geographic regions and improve their geography skills. The supplement can help foster a deeper appreciation of the global nature of our world and the nature of man's interaction with the environment.


A special appreciation goes to those teachers who cooperated in this project to further upgrade the quality of education in Louisiana schools and whose efforts have made this document available to our World Geography teachers. I sincerely hope that such dedicated efforts to improve education will continue in the challenging years ahead.

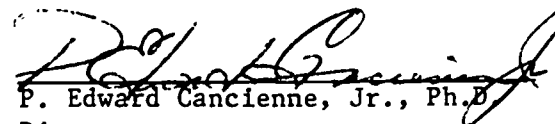
Thomas G. Clausen


Thomas G. Clausen, Ph.D.

ACKNOWLEDGMENTS

This publication represents the cooperative efforts of personnel in the Bureaus of Secondary Education and Curriculum, Inservice, and Staff Development within the Office of Academic Programs. Special recognition goes to Louis J. Nicolosi and Dr. William Miller, Social Studies Section, who served as chairpersons in the development of this supplement. Special commendation goes also to members of the writing teams who worked diligently to make this publication a reality and to Mr. Phillip Larimore and his colleagues in the LSU Anthropology and Geography Department for their excellent work in preparing the maps for this supplement.


William E. Stephens, Jr.
Assistant Superintendent
Office of Academic Programs


P. Edward Cancienne, Jr., Ph.D.
Director
Bureau of Secondary Education


Helen Brown, Ed.D., Director
Bureau of Curriculum, Inservice
and Staff Development

LOUISIANA STATE BOARD OF
ELEMENTARY AND SECONDARY EDUCATION

Mr. Milton Hamel
President
Fourth Congressional District

Dr. Claire Landry
Vice-President
First Congressional District

Mrs. Marie Louise Snellings
Secretary-Treasurer
Fifth Congressional District

Mr. Jesse H. Bankston
Sixth Congressional District

Dr. John A. Bertrand
Seventh Congressional District

Br. Felician Fourrier, S.C.
Member-at-Large

Mrs. Gloria J. Harrison
Member-at-Large

Mrs. Martha Scott Henry
Member-at-Large

Reverend Lionel Johnson
Eighth Congressional District

Mr. Keith Johnson
Second Congressional District

Mr. Jack Pellegrin
Third Congressional District

EXECUTIVE DIRECTOR

Dr. James Meza, Jr.
State Board of Elementary and
Secondary Education
P. O. Box 94064
Baton Rouge, Louisiana 70804-9064

STATE DEPARTMENT OF EDUCATION PERSONNEL

BUREAU OF SECONDARY EDUCATION

Dr. P. Edward Cancienne, Director
Ms. Marlene Ritter, Assistant Director
Dr. William J. Miller, Section Chief,
Social Studies

BUREAU OF CURRICULUM, INSERVICE, AND STAFF DEVELOPMENT

Dr. Helen Brown, Director
Mr. Paul Vanderburg, Section Chief

MEMBERS OF THE WRITING, REVIEWING, AND REVISION COMMITTEES

Ms. Joyce Ardoin
Teacher, Sulphur High School
Calcasieu Parish School Board

Dr. Phillip Bacon, Consultant
Professor of Geography
University of Houston

Mr. Bobby Batten
Teacher, Rayne High School
Acadia Parish School Board

Mrs. Sandra Bice
Teacher, Glen View Junior High School
Lincoln Parish School Board

Mr. Lin Bing
The Institute of Educational Research
Beijing Normal University, China

Mr. James Cowdin
Teacher, Southwood High School
Caddo Parish School Board

Ms. Elizabeth Haw
Teacher, Terrebonne High School
Terrebonne Parish School Board

Ms. Jane Jira
Teacher, Francis Gregory Junior High School
Orleans Parish School Board

Ms. Debbie Murphy
Teacher, John Ehret High School
Jefferson Parish School Board

Mr. Robert Nettles
Teacher, Carencro High School
Lafayette Parish School Board

Mrs. Maxine Kamey
Coordinator, Secondary Education
Rossier Parish School Board

Ms. Susan Rowen
Teacher, East Jefferson High School
Jefferson Parish School Board

Ms. Memory Seymour
Teacher, Zachary High School
East Baton Rouge Parish School Board

Ms. Jane Wilson
Teacher, Edna Karr Junior High School
Orleans Parish School Board

INTRODUCTION

RATIONALE:

National and state surveys have consistently reported that among high school students geographic knowledge and understanding of the world is at a dismally low level. Because geography has not been required in the high school course of studies, the last direct exposure to geographic understanding that most students experience is in world studies during the sixth grade.

Today's technology in communication and transportation has brought the peoples of the earth closer than was ever imagined just a few years ago. A lack of knowledge and understanding about other countries, people, and regions of the world is no longer tolerable for tomorrow's citizens. Geography must be considered a basic component of a well-rounded social studies program. Modern geographic education places a heavy emphasis on the manner in which people meet their problems of living with one another in a geographic setting. Citizens of this state and nation must become knowledgeable of other people and places and how their everyday lives are affected by world events.

SCOPE:

The maps included in this supplement are organized in two ways. Each of the geographic regions included in the World Geography Bulletin has a corresponding map, and each region has at least seven type maps. Regional maps of Europe, the U.S.S.R., Asia, Anglo-America, Latin America, North Africa and the Middle East, Southern Africa, and Oceania are provided. Within each regional group are regional outline, agriculture, land use, manufacturing and resources, natural vegetation, physical, and political maps.

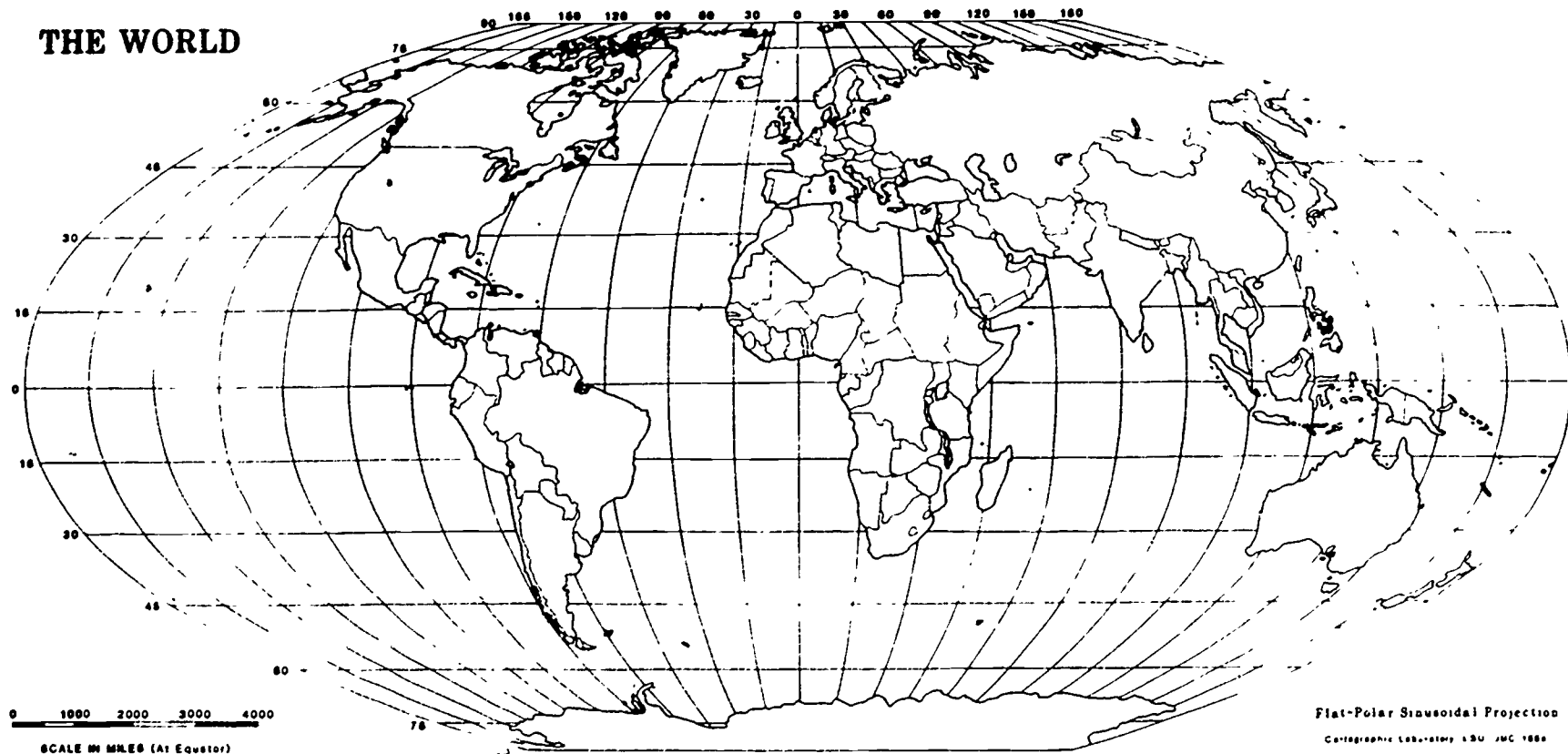
Additionally, climatic regions and population type maps are provided for most geographic regions. The maps use projections with appropriate scales and legends which are essential for skillfully using and analyzing these maps.

The maps may be used many different ways since the quality of the maps is adequate for reproduction as transparencies or ditto masters. As transparencies, the teacher can integrate maps into audio-visual presentations on the geographic region or country under study. Students can follow along easily as the teacher points out significant features on the projected map or on their own maps.

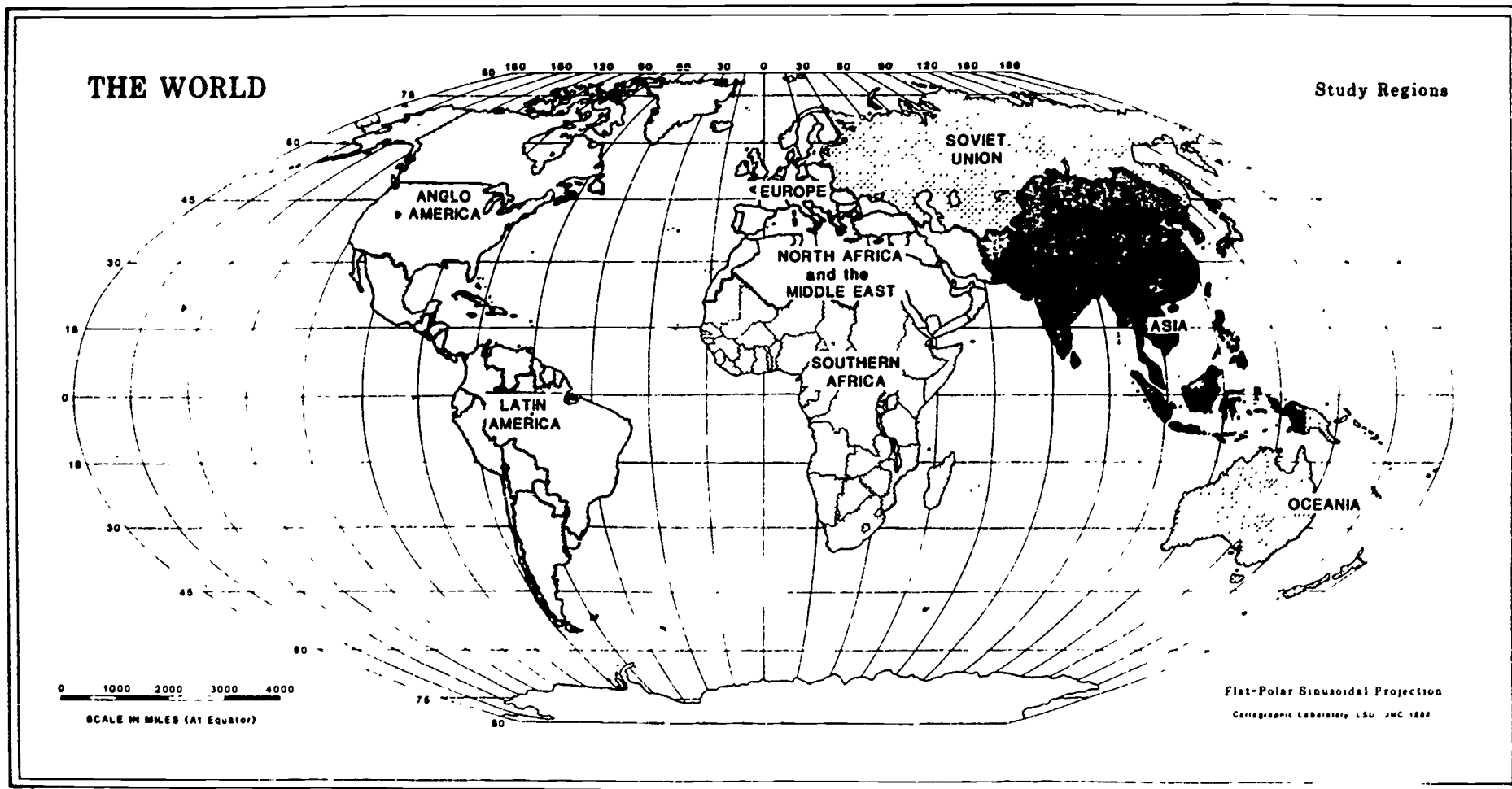
To the extent possible, teachers are urged to use these maps in activities that engage students to think about the major generalizations, concepts, and objectives presented in the World Geography Curriculum Guide. These generalizations and concepts can be applied to any of the regions listed in the Guide or the in-depth studies of selected countries. Furthermore, the maps can be used to master geography skills such as locating places on a map, using scale, or computing distance. A comprehensive list of geography skills is listed on pages 327-331 of the World Geography Guide.

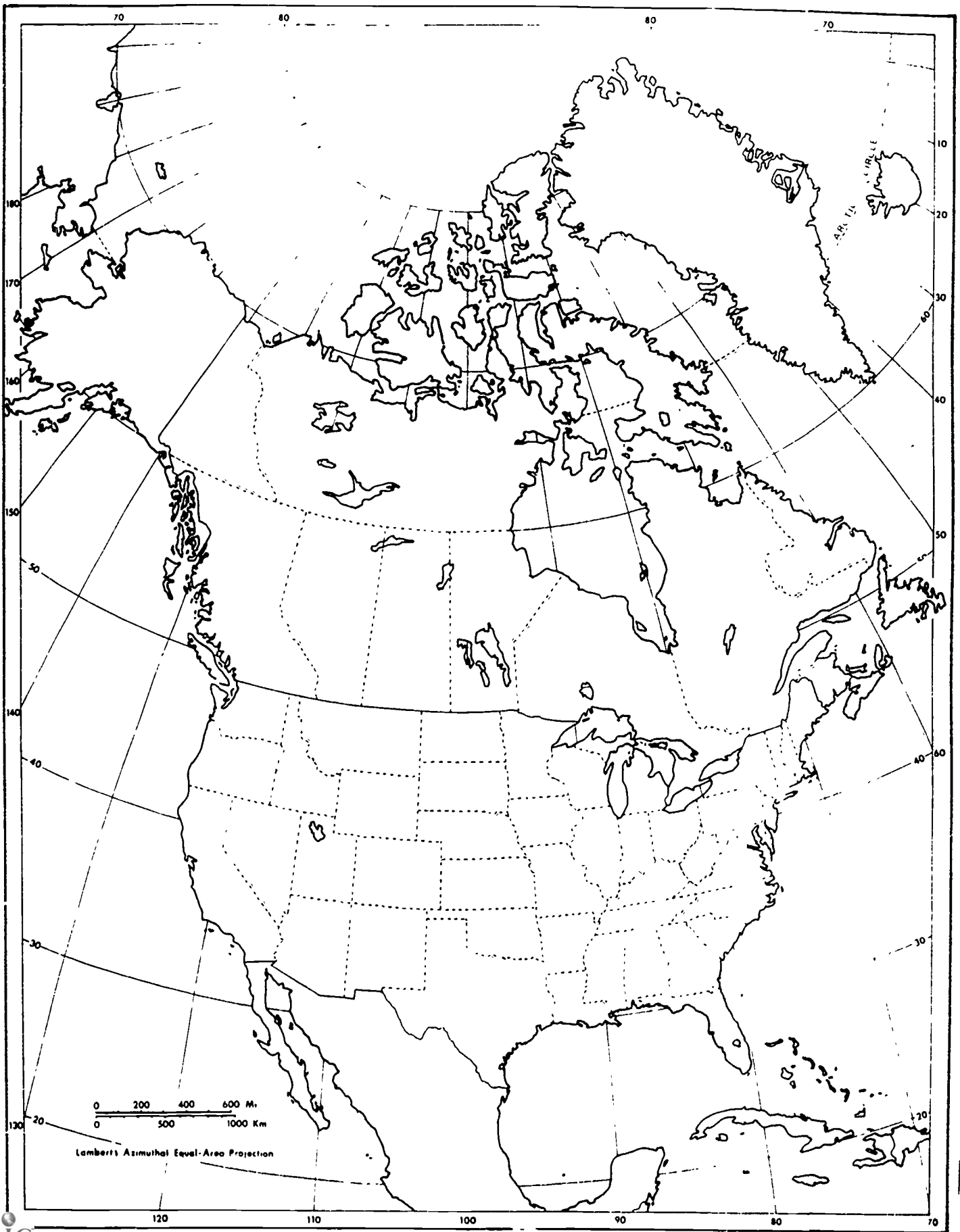
The maps in the supplement should assist teachers in their instruction, but other types of maps should be used also. Relief maps, satellite maps, maps with a wide variety of projections, and various types of globes should be integrated into classroom instruction. Eventually teachers should develop an extensive collection of both maps and globes for their students to use in learning.

THE WORLD

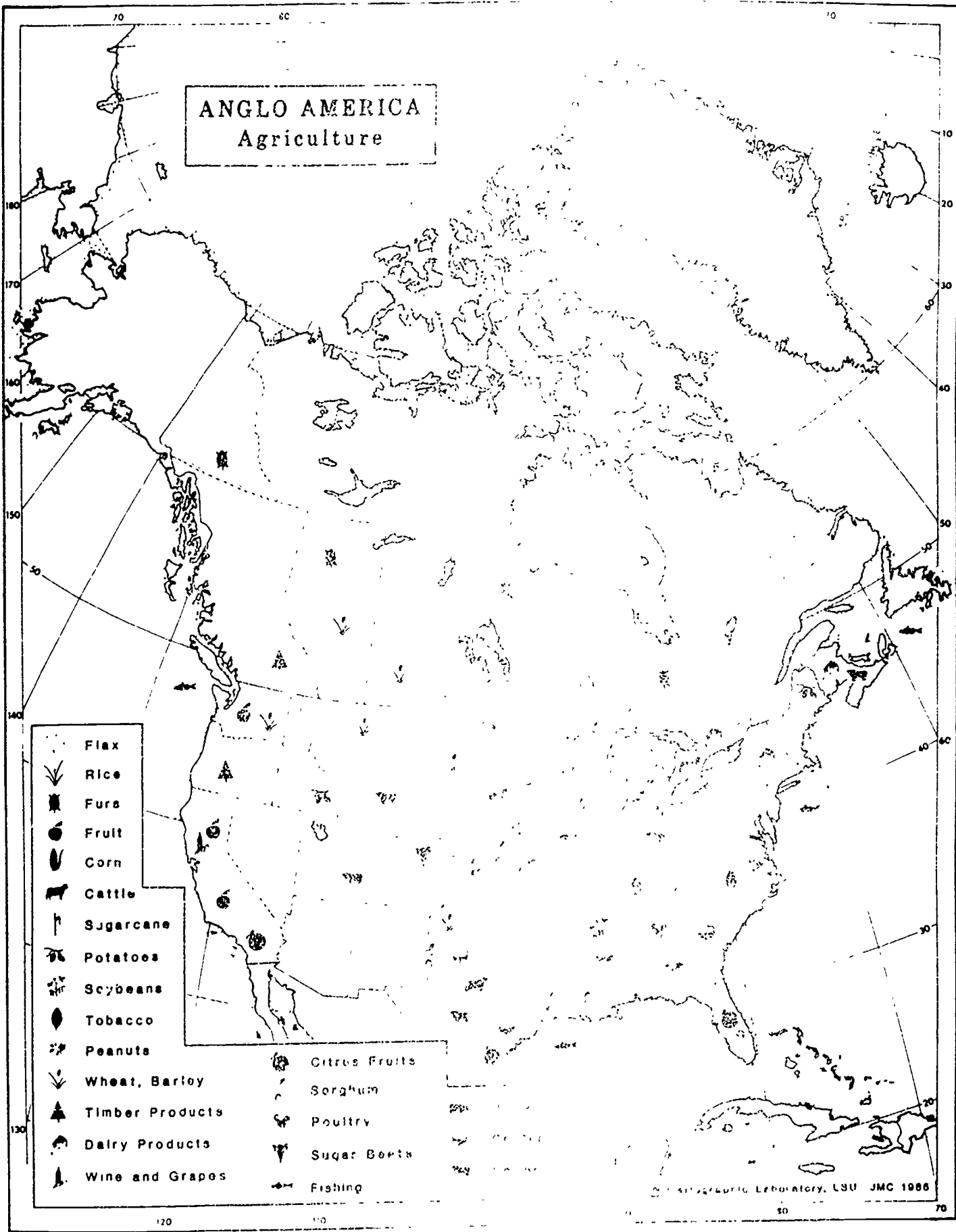


Flat-Polar Sinusoidal Projection
Cartographic Laboratory LSU JMC 1988





ANGLO AMERICA Agriculture

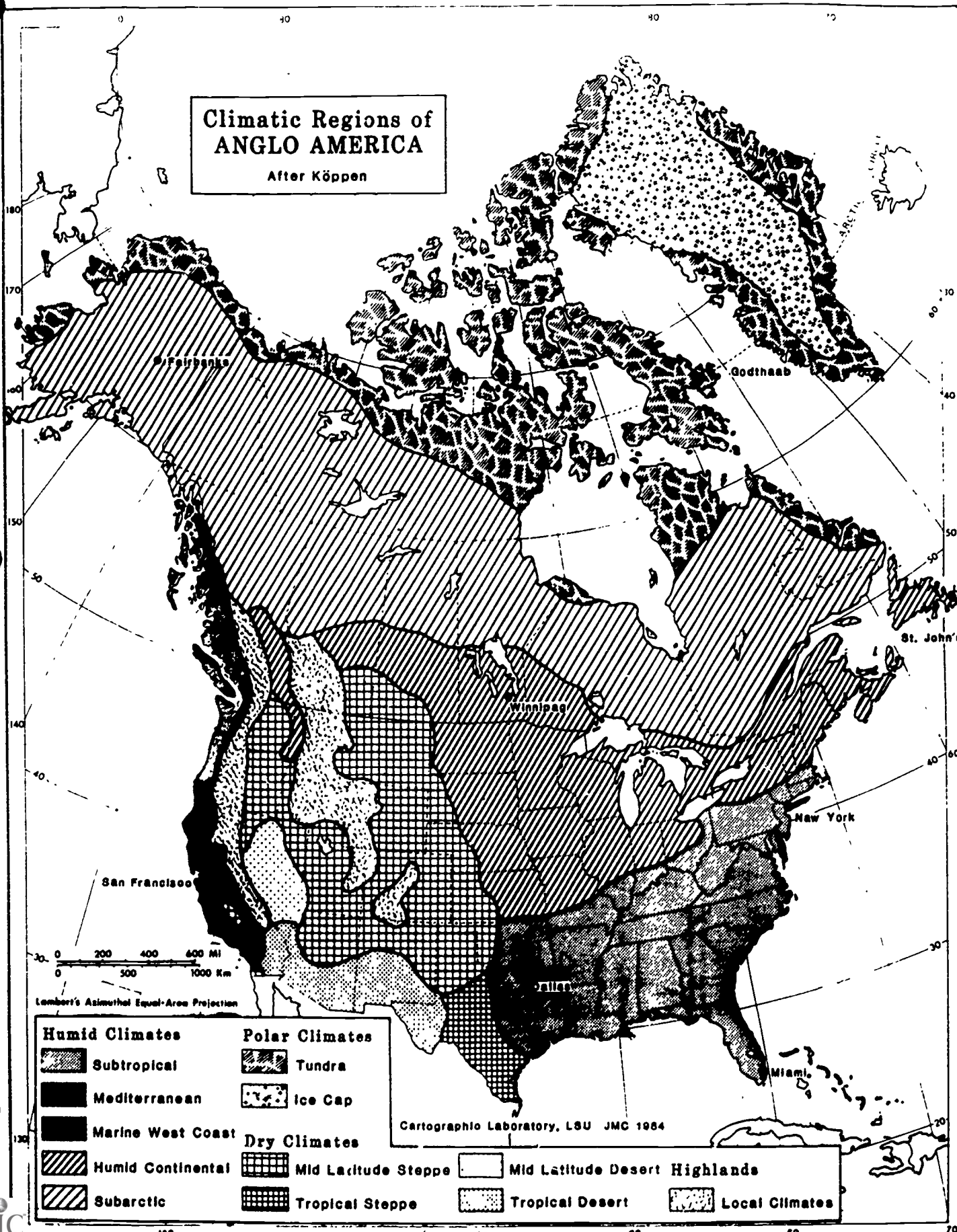


- Flax
- Rice
- Furs
- Fruit
- Corn
- Cattle
- Sugarcane
- Potatoes
- Soybeans
- Tobacco
- Peanuts
- Wheat, Barley
- Timber Products
- Dairy Products
- Wine and Grapes
- Citrus Fruits
- Sorghum
- Poultry
- Sugar Beets
- Fishing

Geographic Laboratory, LSU JMC 1986

Climatic Regions of ANGLO AMERICA

After Köppen

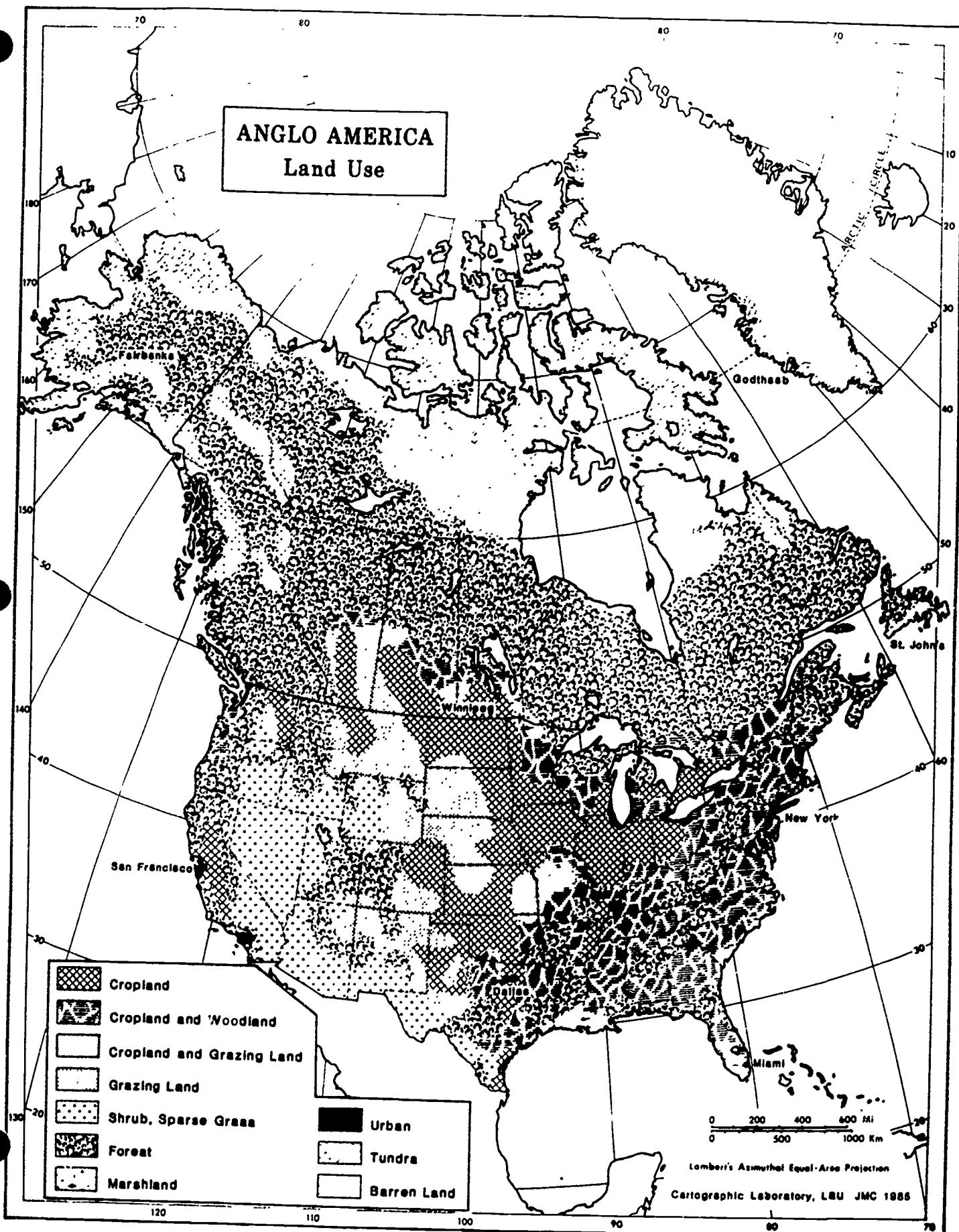


Humid Climates		Polar Climates	
	Subtropical		Tundra
	Mediterranean		Ice Cap
	Marine West Coast		
	Humid Continental	Dry Climates	
	Subarctic		Mid Latitude Steppe
			Tropical Steppe

Cartographic Laboratory, LSU JMC 1984

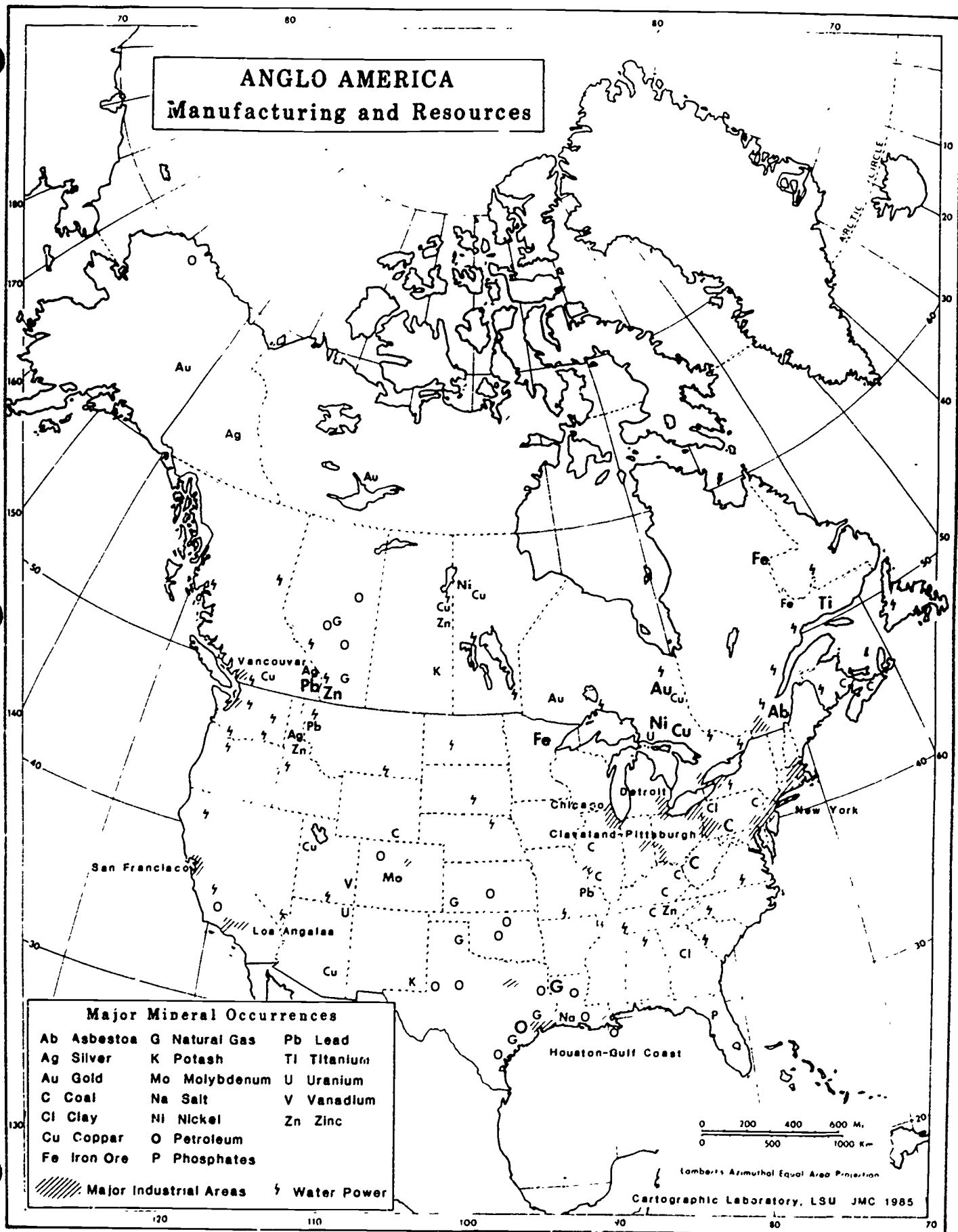
	Mid Latitude Desert		Highlands
	Tropical Desert		Local Climates

ANGLO AMERICA Land Use

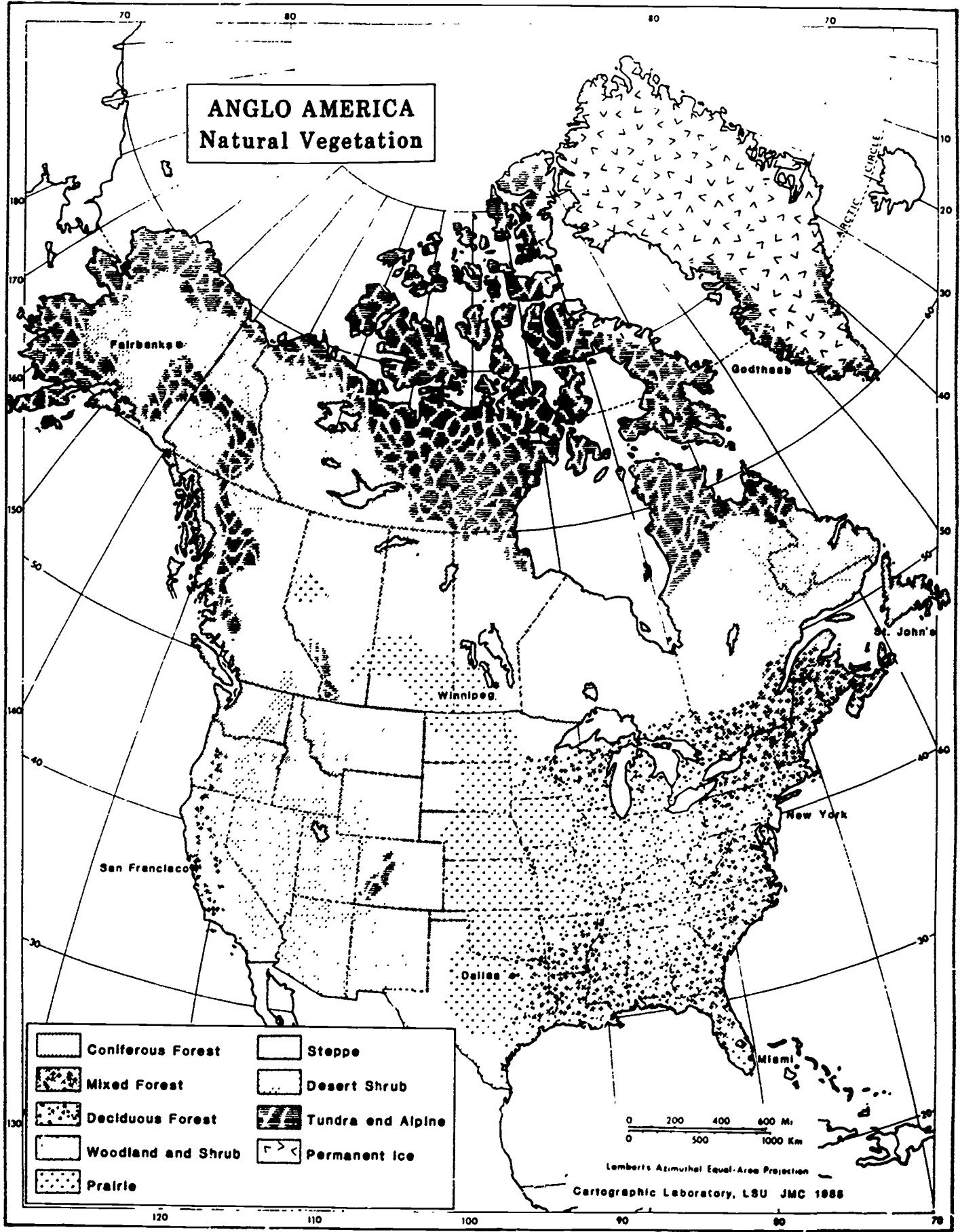


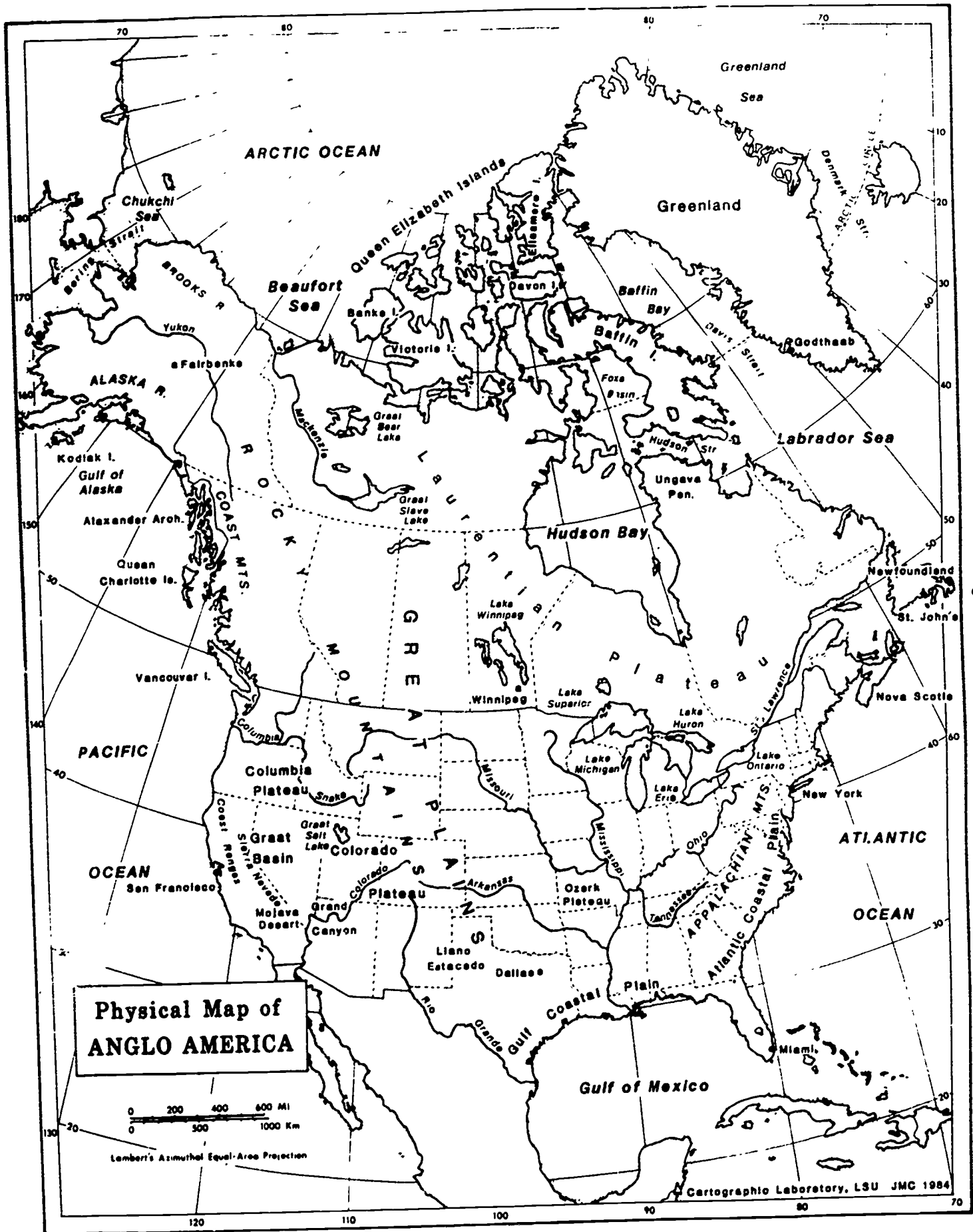
6

ANGLO AMERICA Manufacturing and Resources



ANGLO AMERICA Natural Vegetation





**Physical Map of
ANGLO AMERICA**

0 200 400 600 MI
0 300 1000 Km

Lambert's Azimuthal Equal-Area Projection

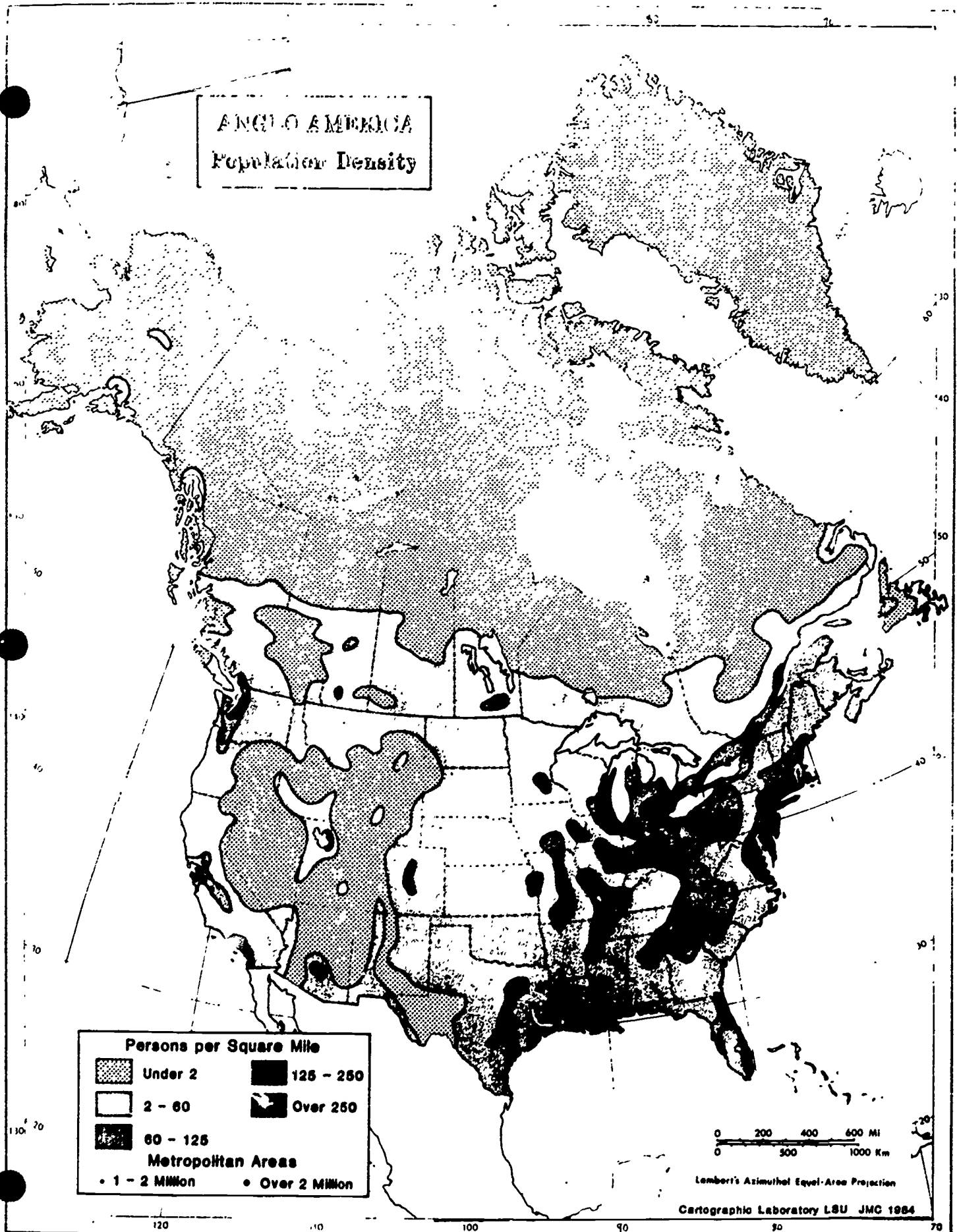
Cartographic Laboratory, LSU JMC 1984

**Political Map of
ANGLO
AMERICA**



10

ANGLO AMERICA
Population Density



Persons per Square Mile

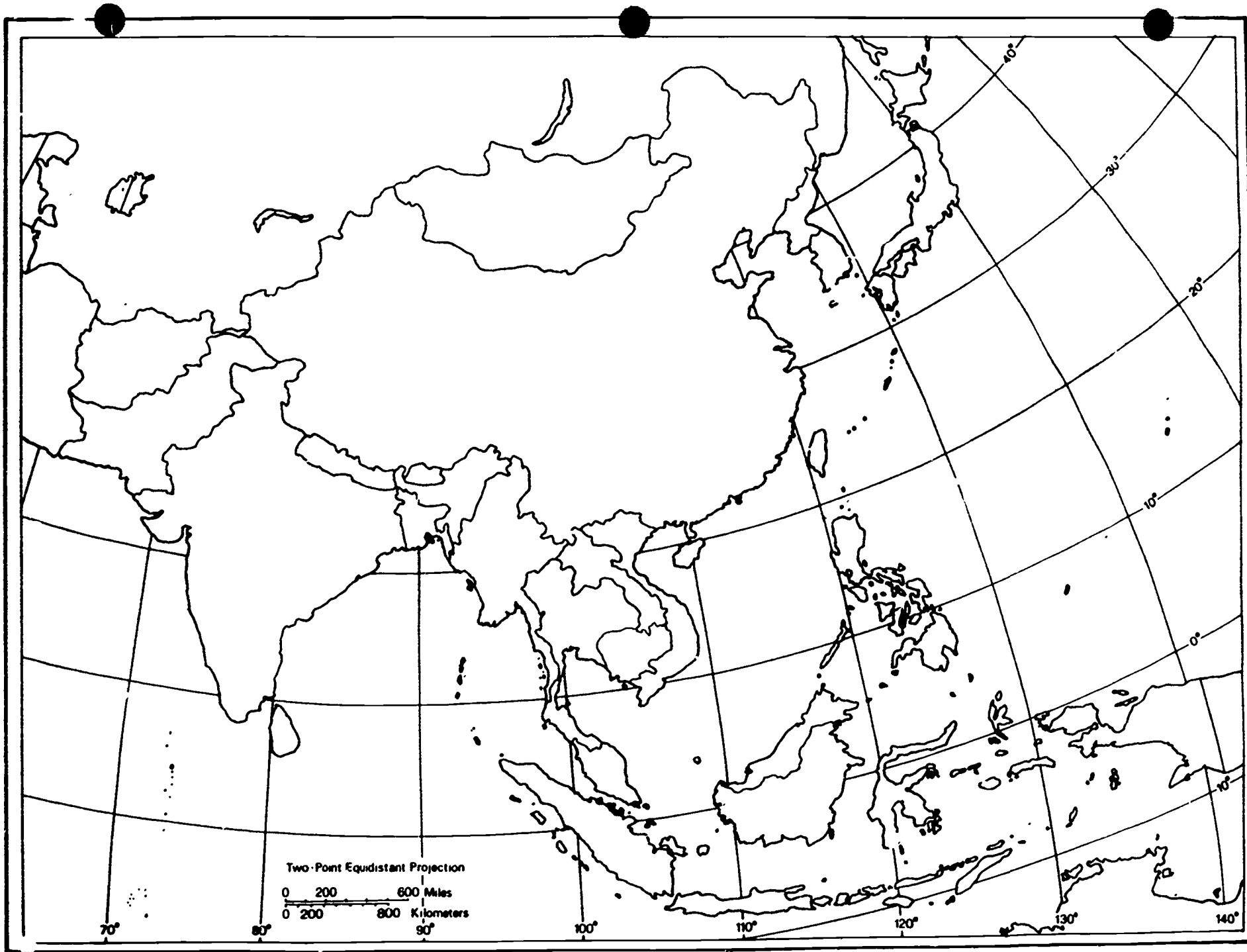
	Under 2		125 - 250
	2 - 60		Over 250
	60 - 125		

Metropolitan Areas





















- 1 - 2 MILLION
- Over 2 MILLION

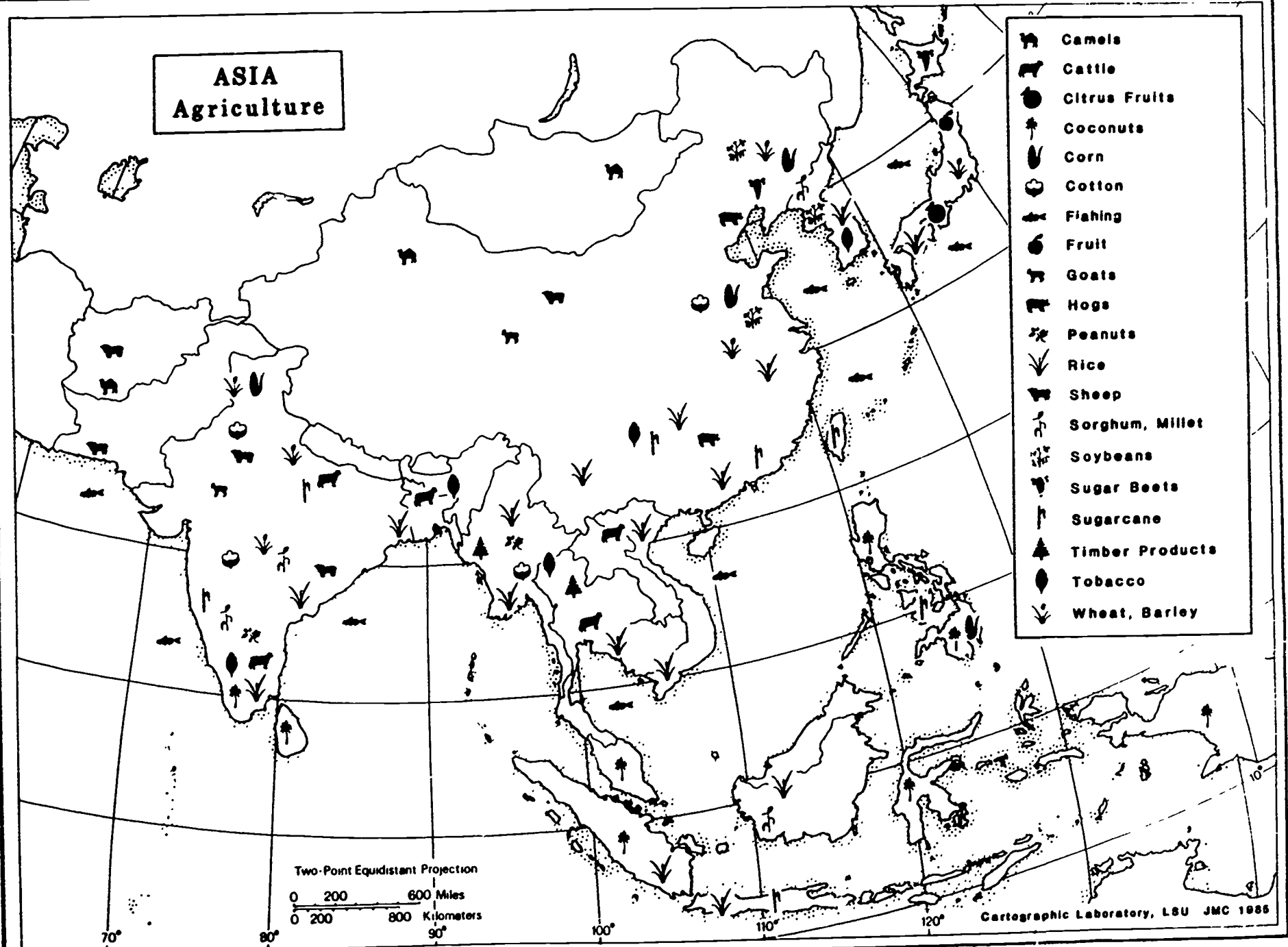
0 200 400 600 MI
0 500 1000 Km

Lambert's Azimuthal Equal-Area Projection
Cartographic Laboratory LSU JMC 1984



ASIA Agriculture

-  Camels
-  Cattle
-  Citrus Fruits
-  Coconuts
-  Corn
-  Cotton
-  Fishing
-  Fruit
-  Goats
-  Hogs
-  Peanuts
-  Rice
-  Sheep
-  Sorghum, Millet
-  Soybeans
-  Sugar Beets
-  Sugarcane
-  Timber Products
-  Tobacco
-  Wheat, Barley

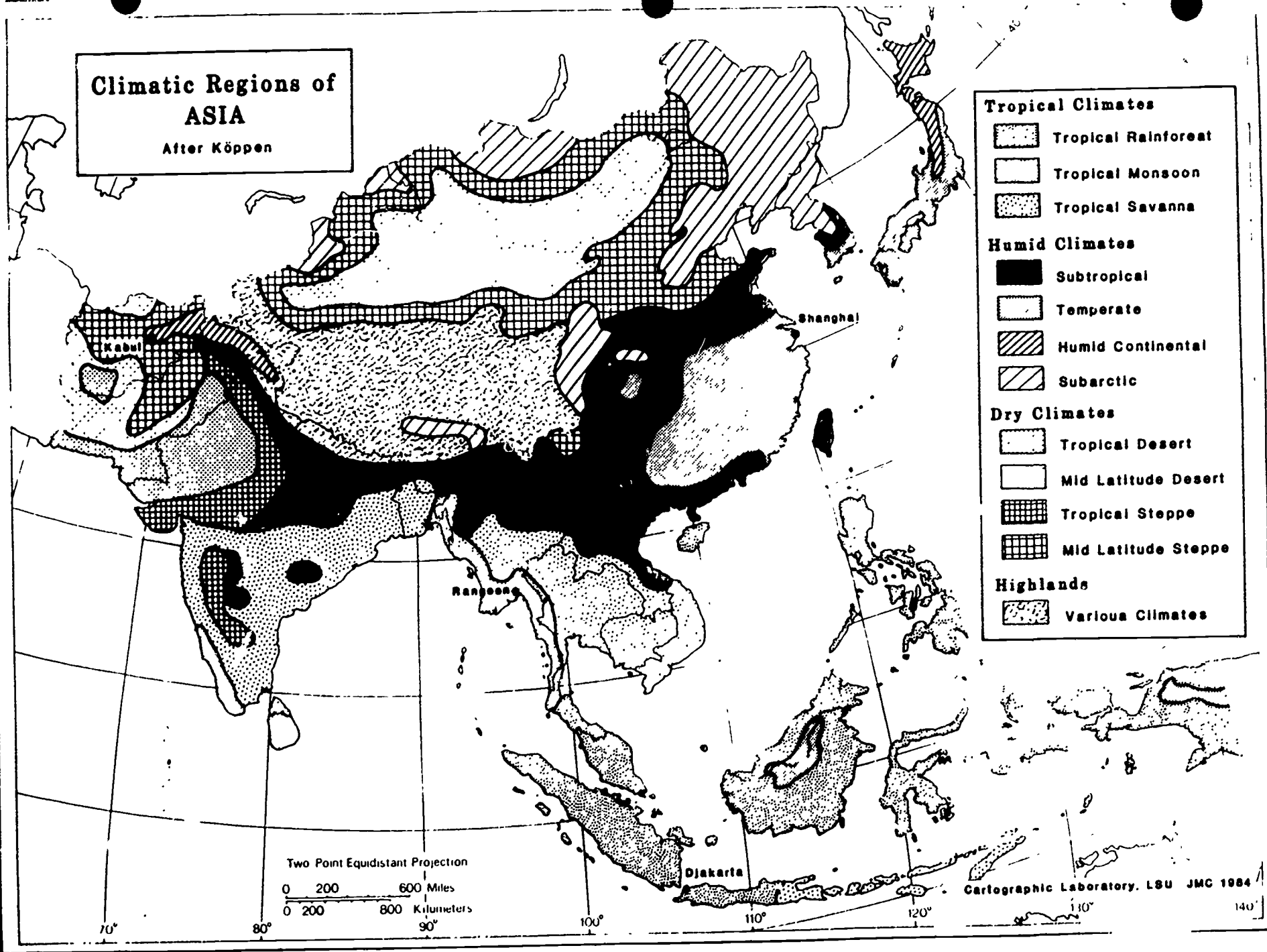


Two-Point Equidistant Projection
 0 200 600 Miles
 0 200 800 Kilometers

Cartographic Laboratory, LSU JMC 1985

Climatic Regions of ASIA

After Köppen

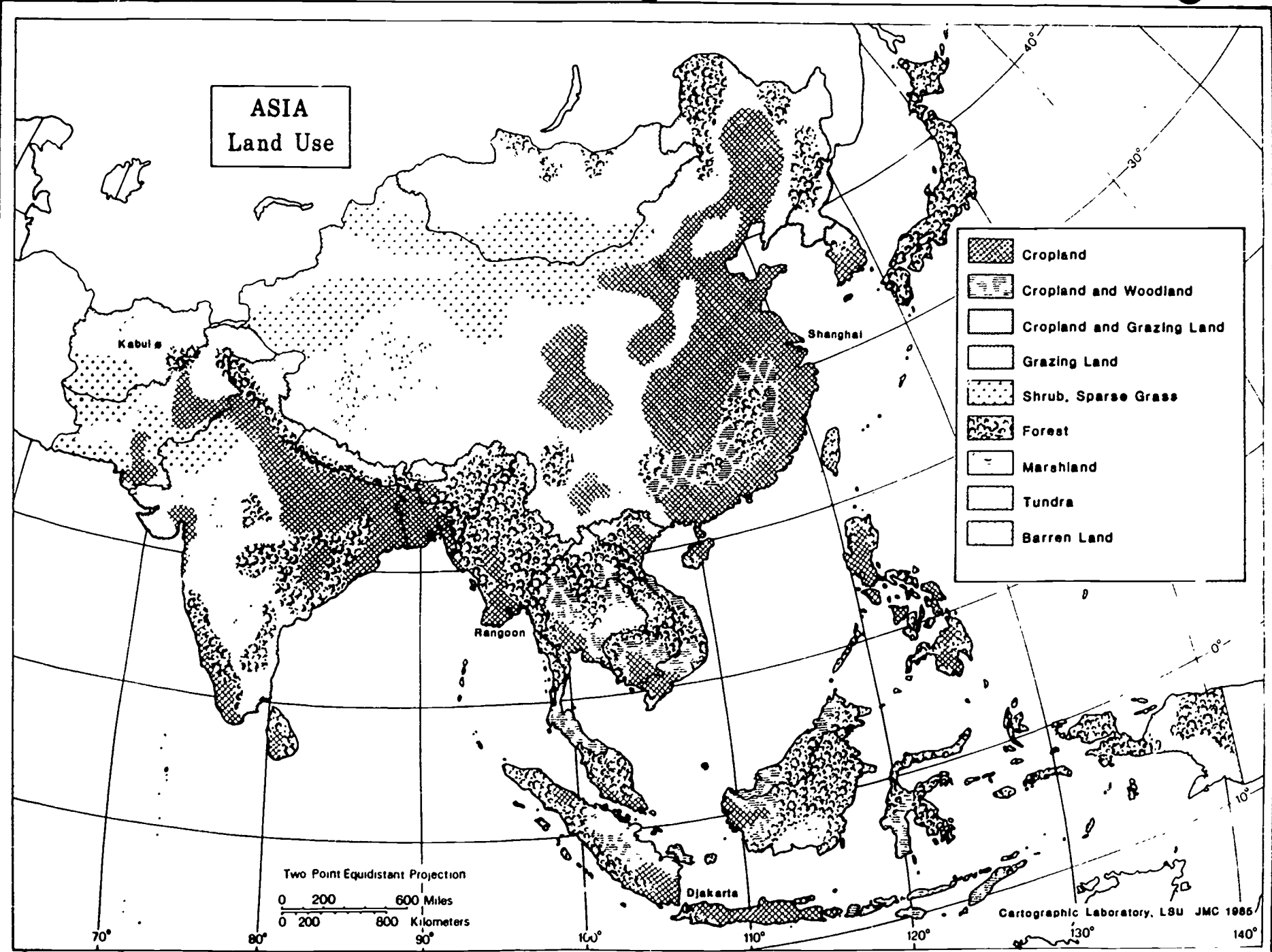
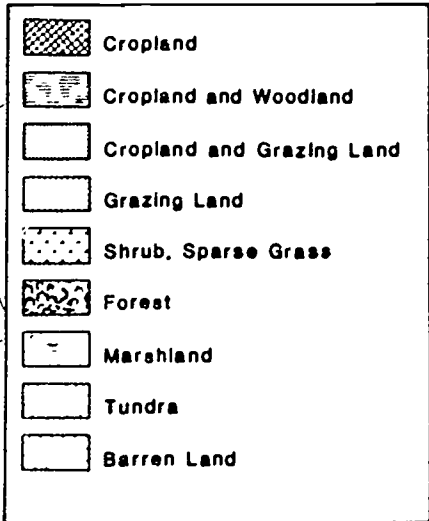


- | Tropical Climates | |
|-------------------|---------------------|
| | Tropical Rainforest |
| | Tropical Monsoon |
| | Tropical Savanna |
| Humid Climates | |
| | Subtropical |
| | Temperate |
| | Humid Continental |
| | Subarctic |
| Dry Climates | |
| | Tropical Desert |
| | Mid Latitude Desert |
| | Tropical Steppe |
| | Mid Latitude Steppe |
| Highlands | |
| | Various Climates |

Two Point Equidistant Projection
 0 200 600 Miles
 0 200 800 Kilometers
 90° 100° 110° 120° 130° 140°

Cartographic Laboratory, LSU JMC 1984

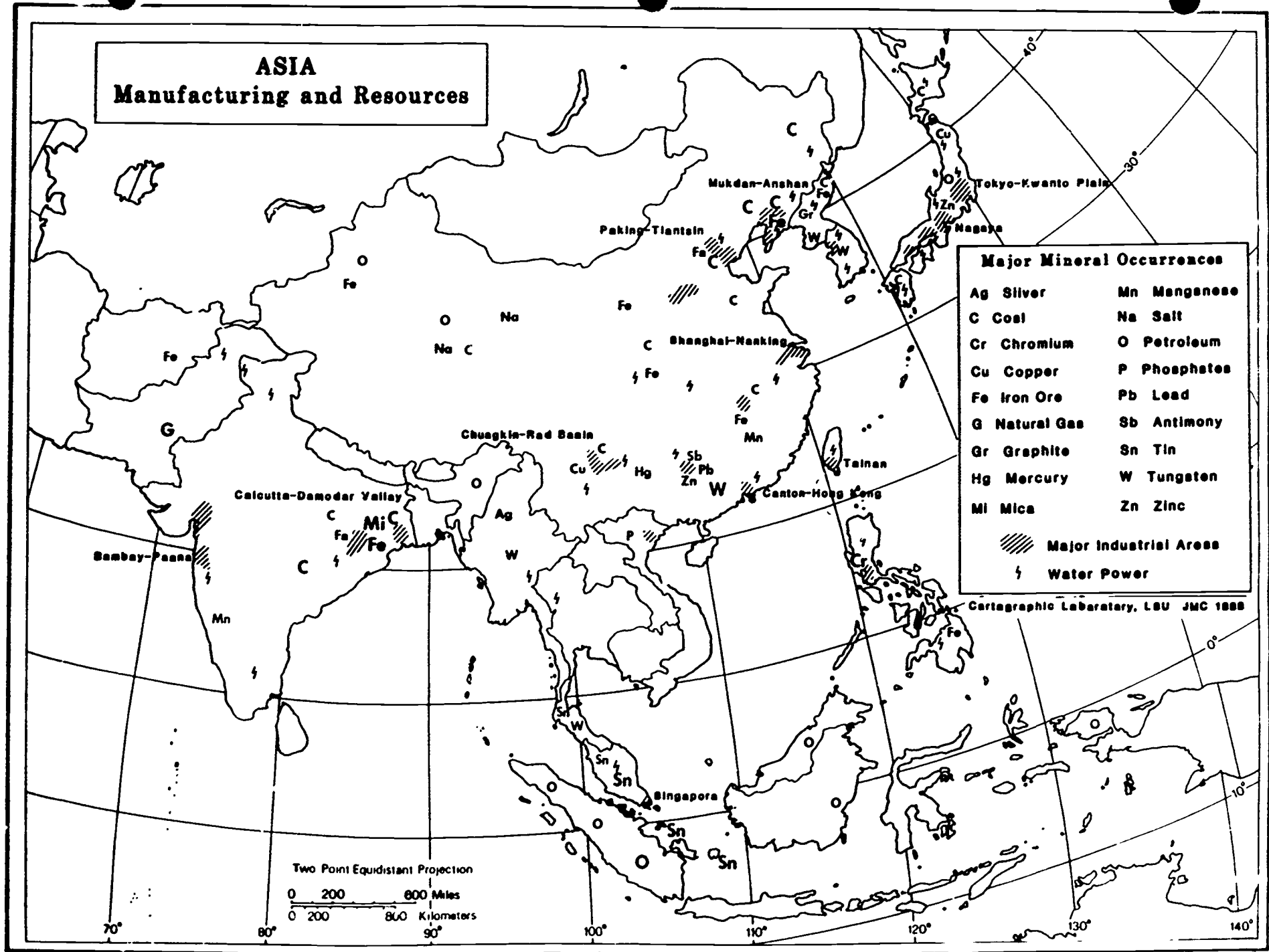
**ASIA
Land Use**



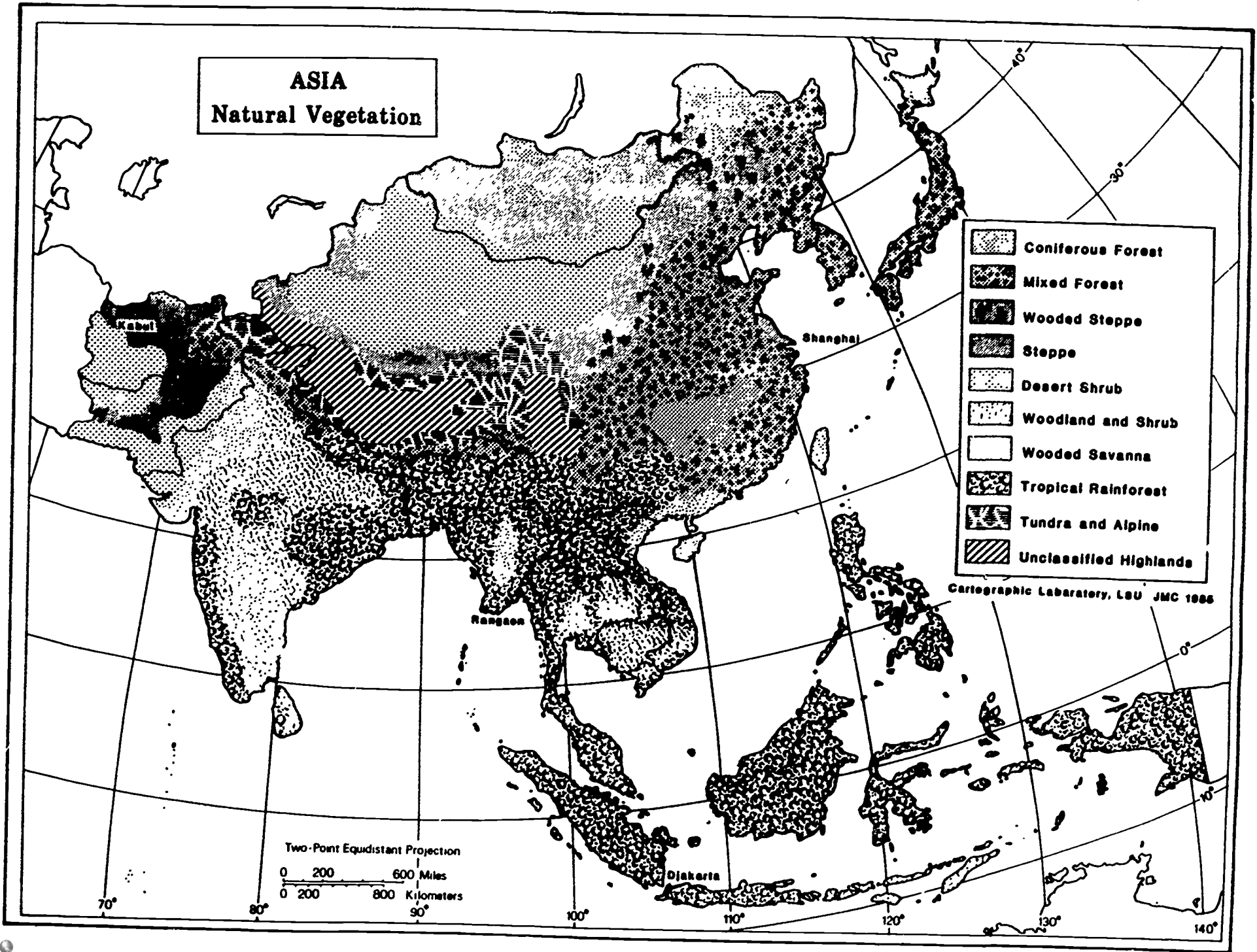
Two Point Equidistant Projection
 0 200 600 Miles
 0 200 800 Kilometers

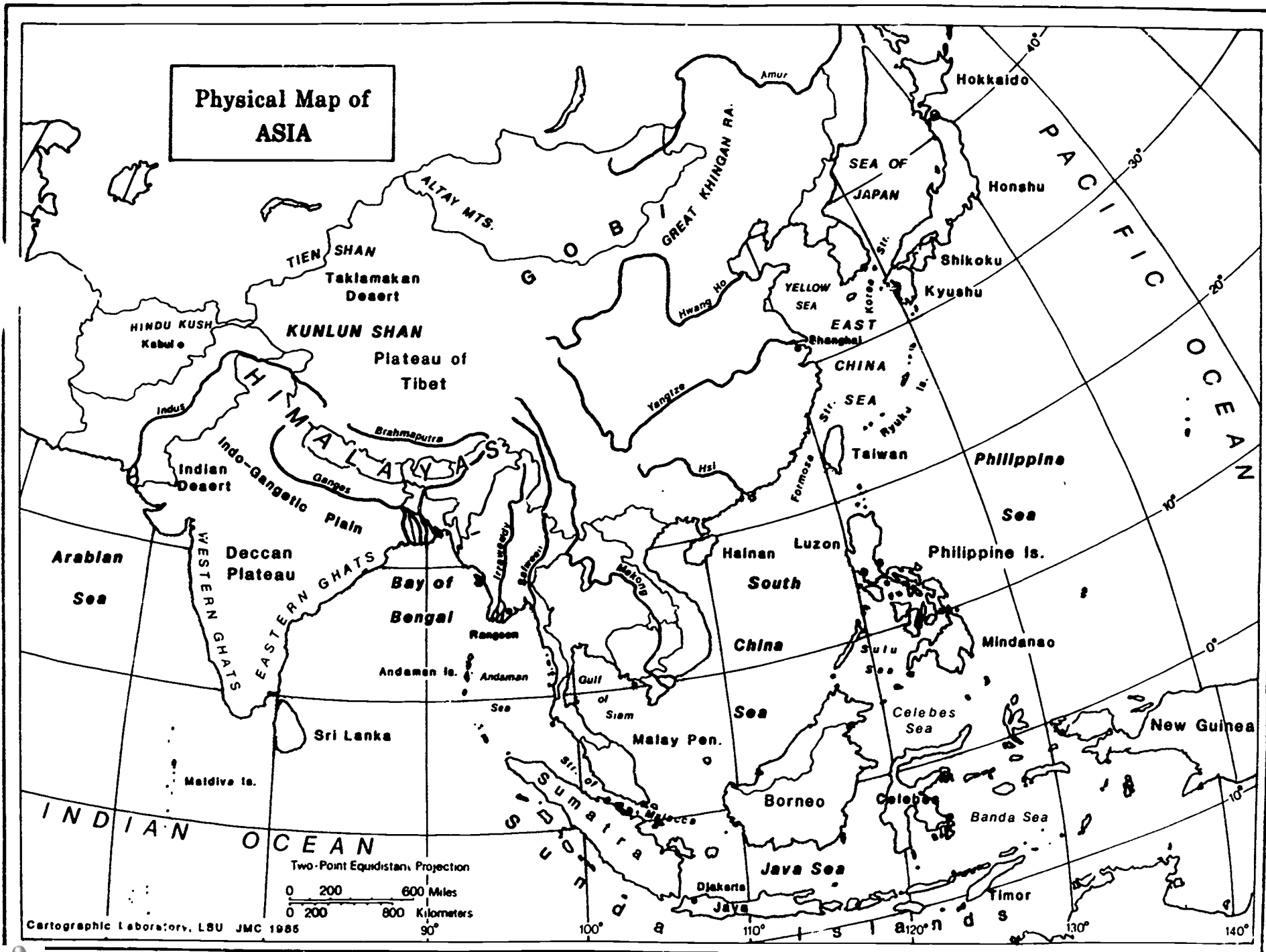
Cartographic Laboratory, LSU JMC 1985

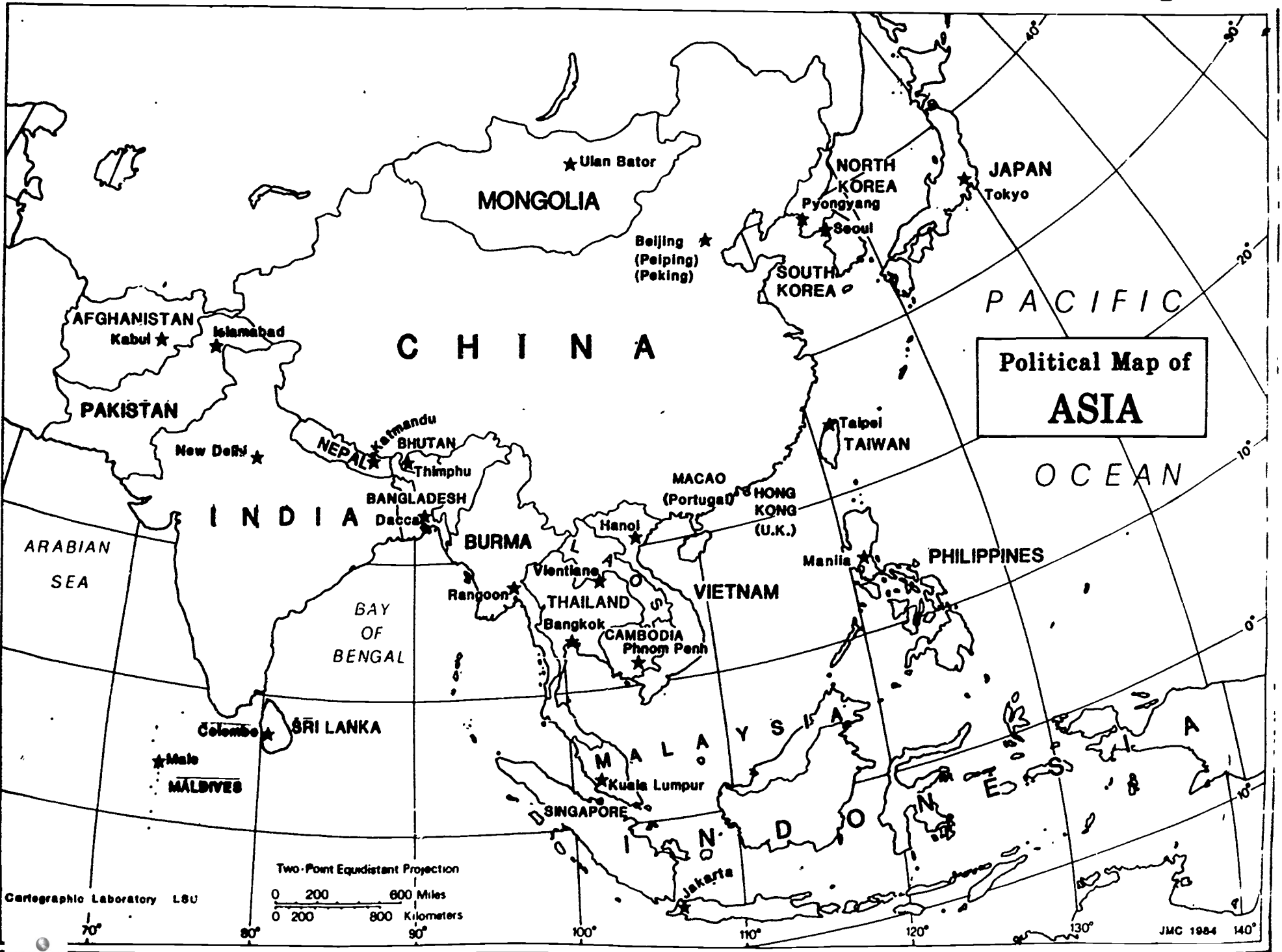
ASIA Manufacturing and Resources



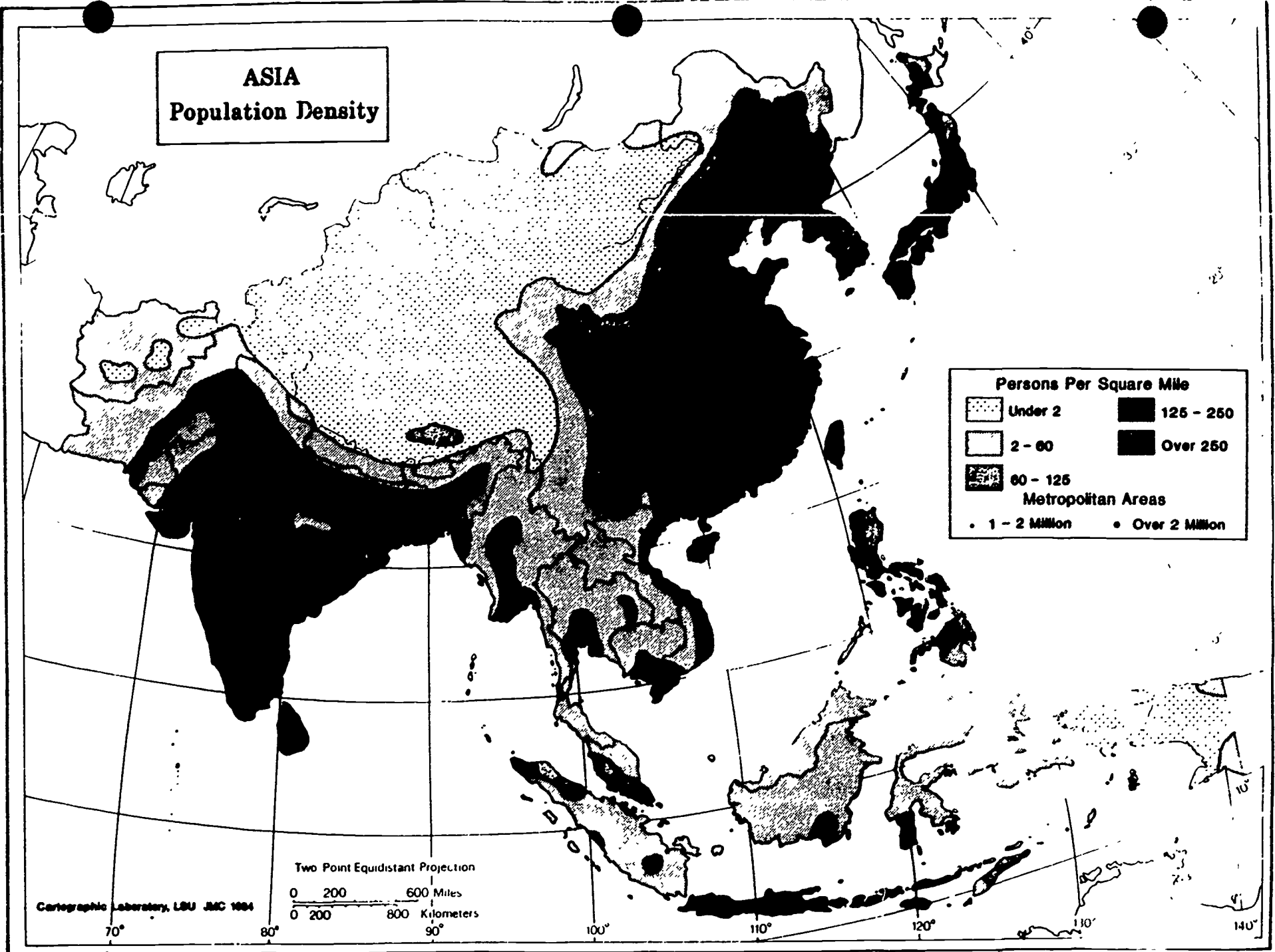
ASIA
Natural Vegetation

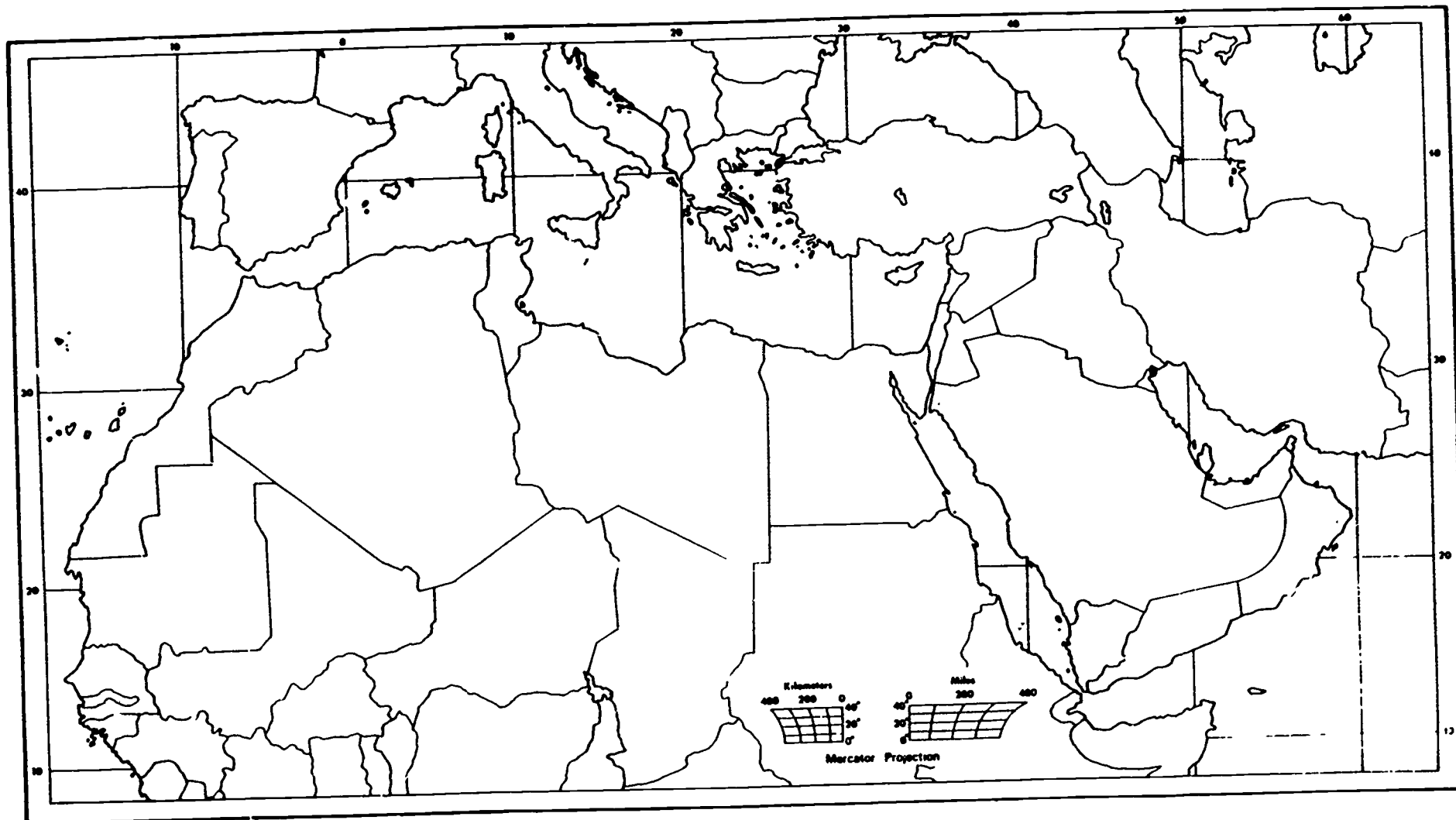






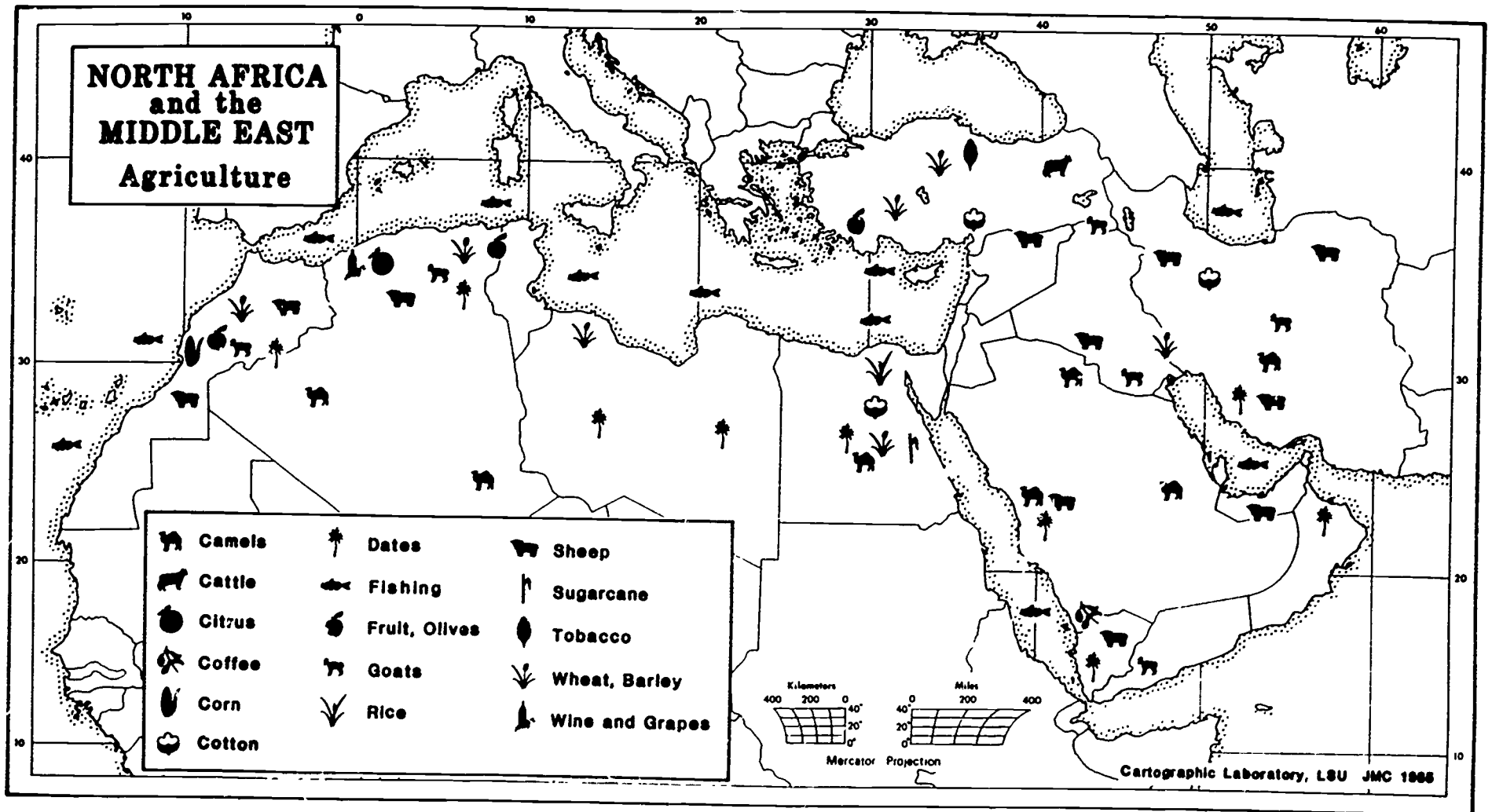
ASIA Population Density

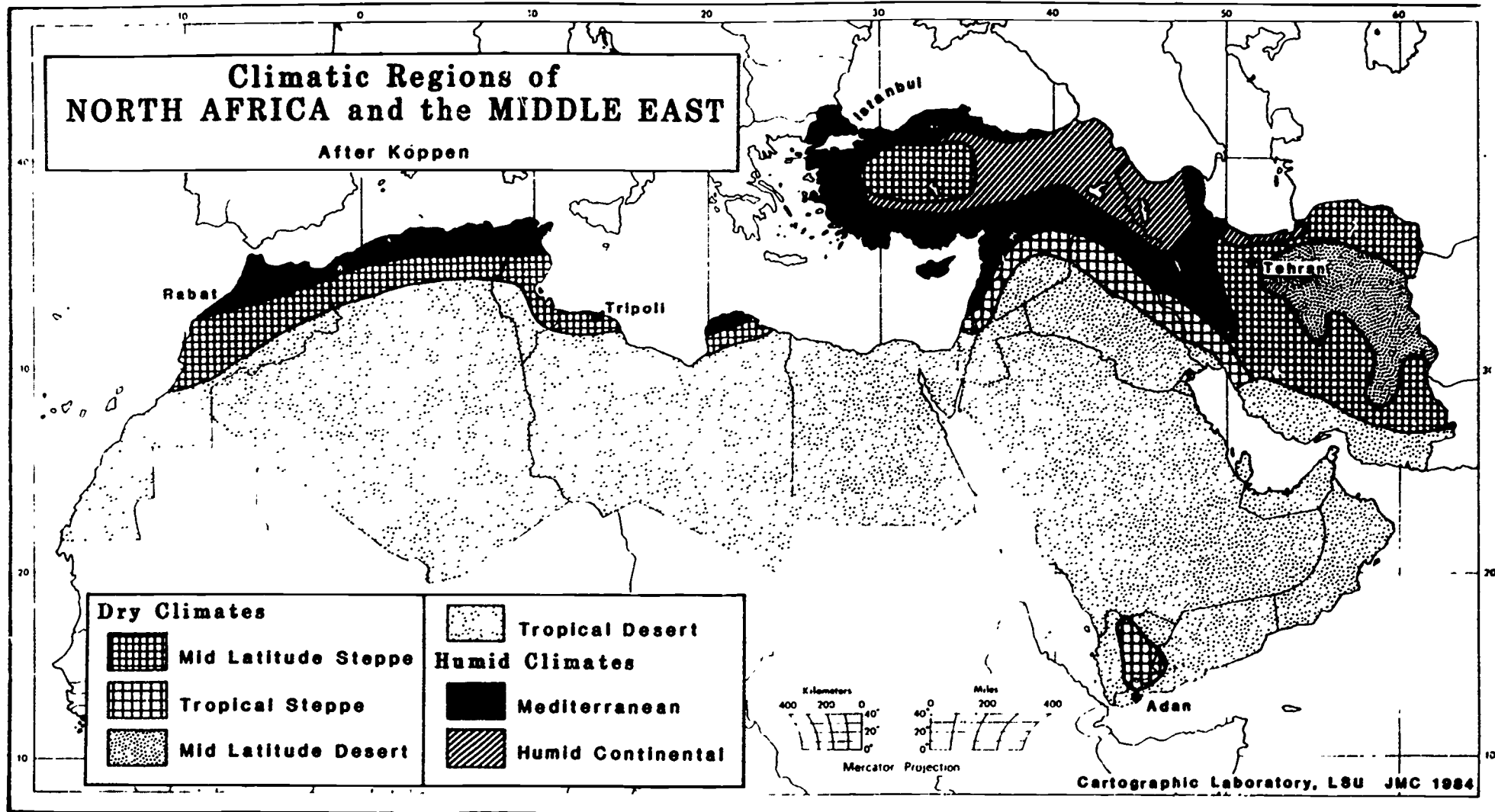


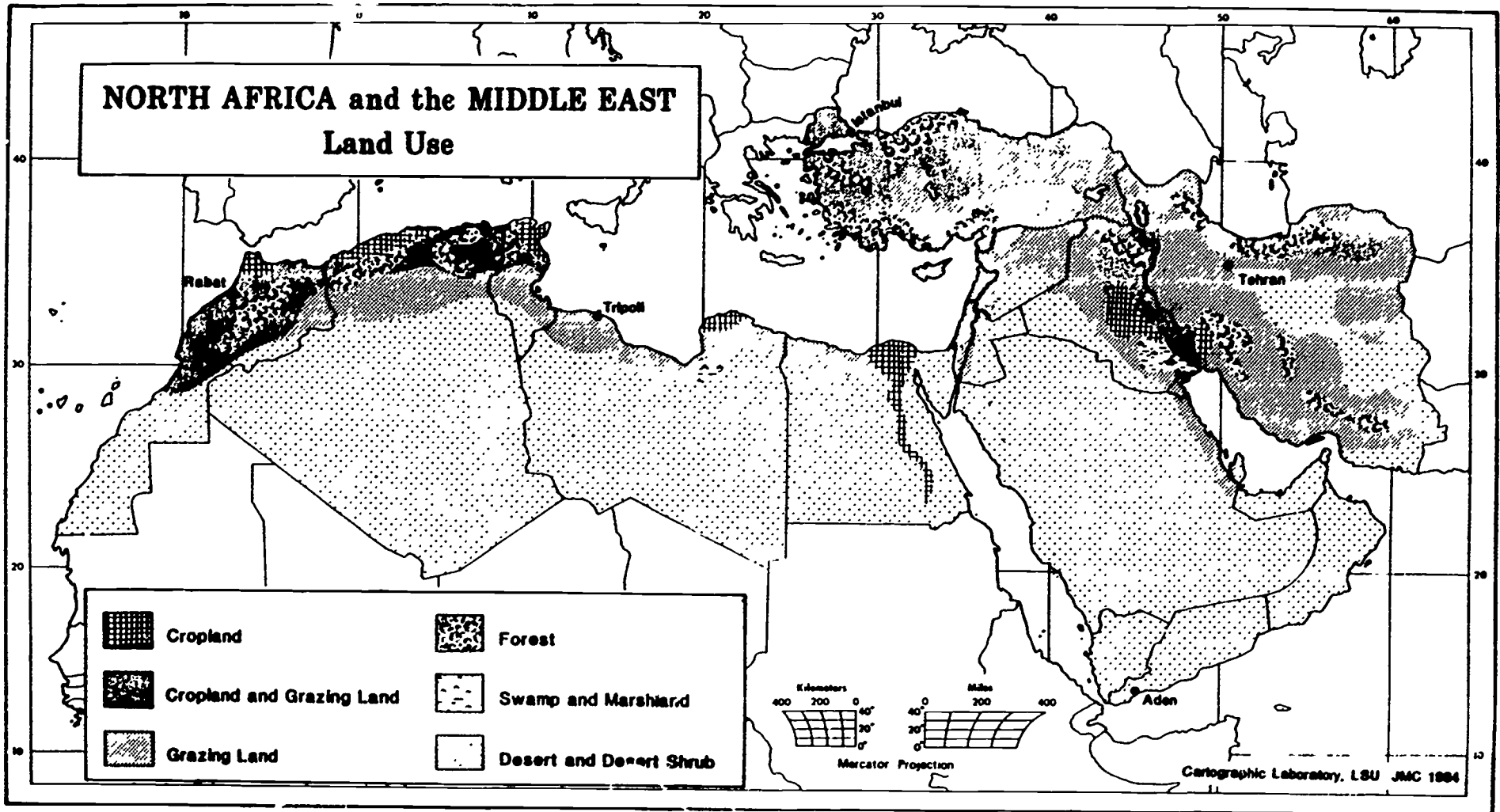


57

58

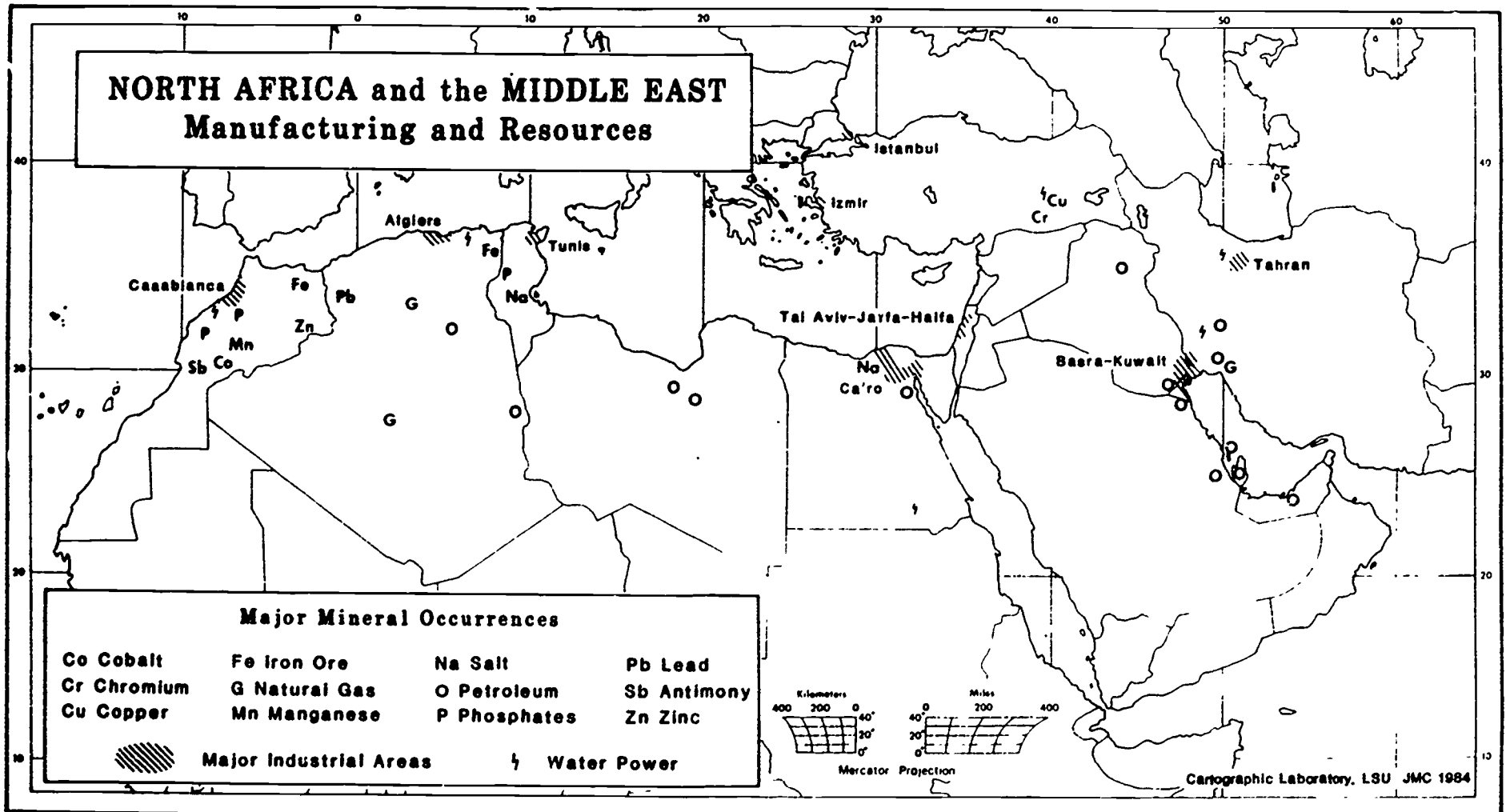


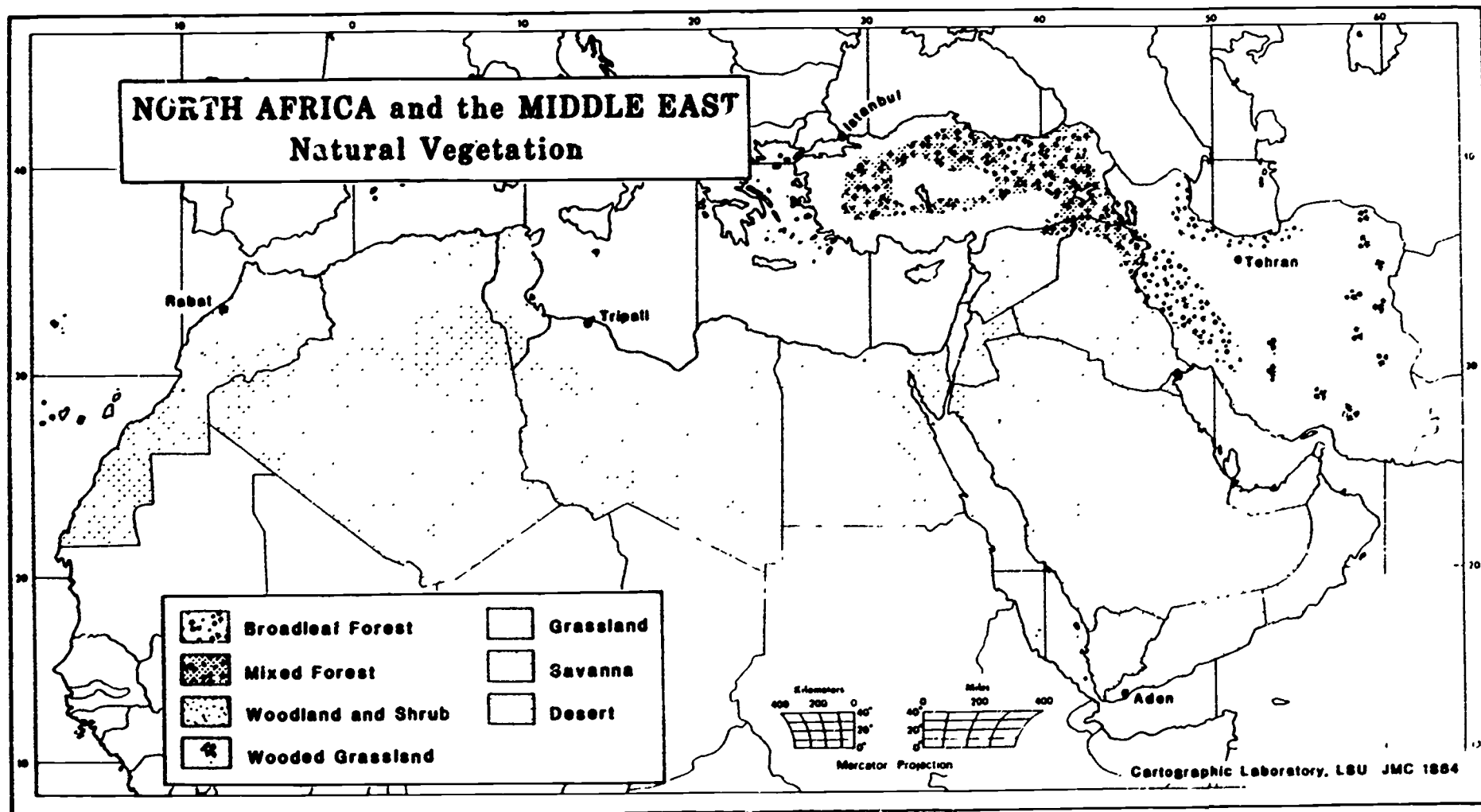


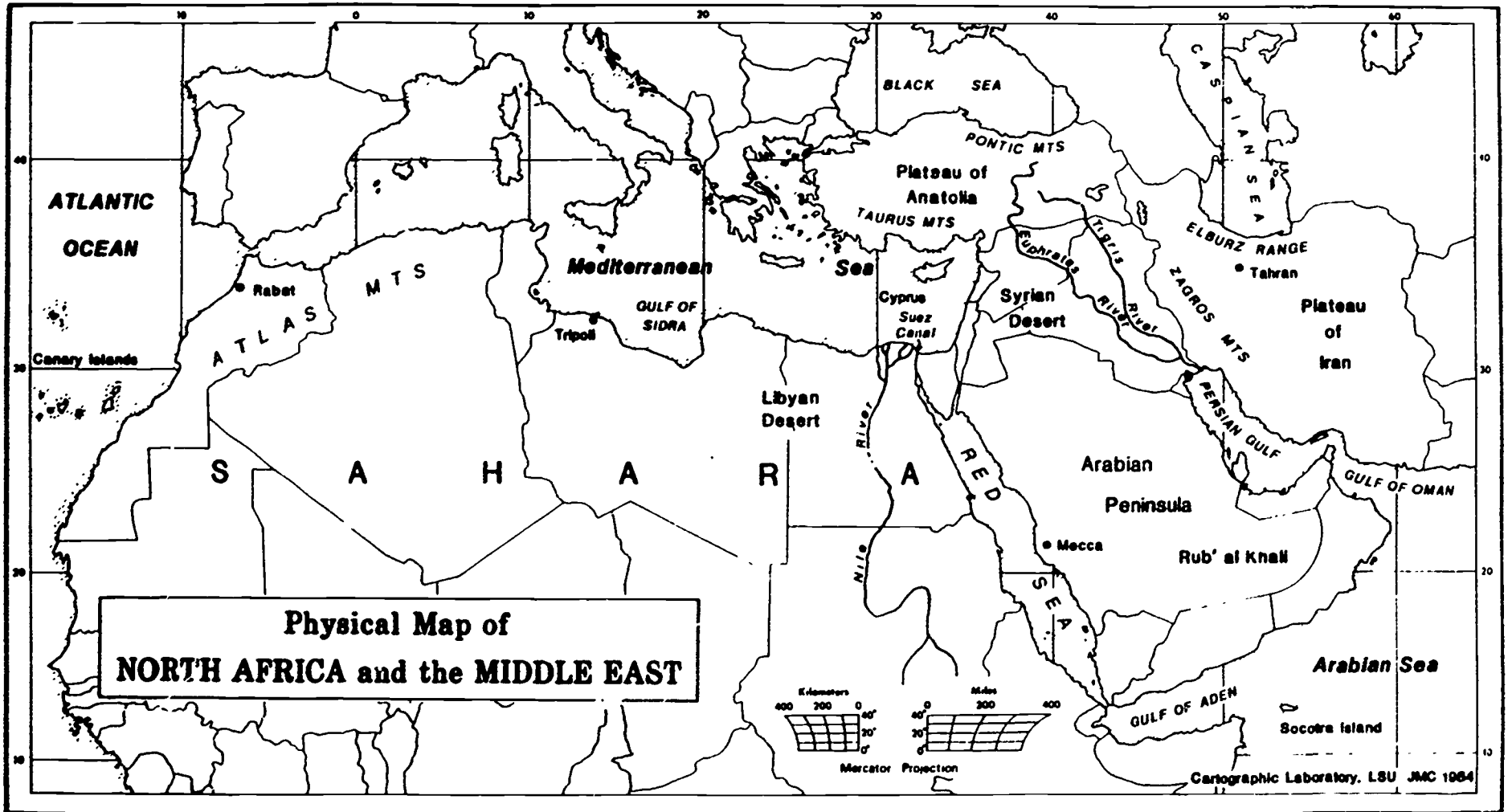


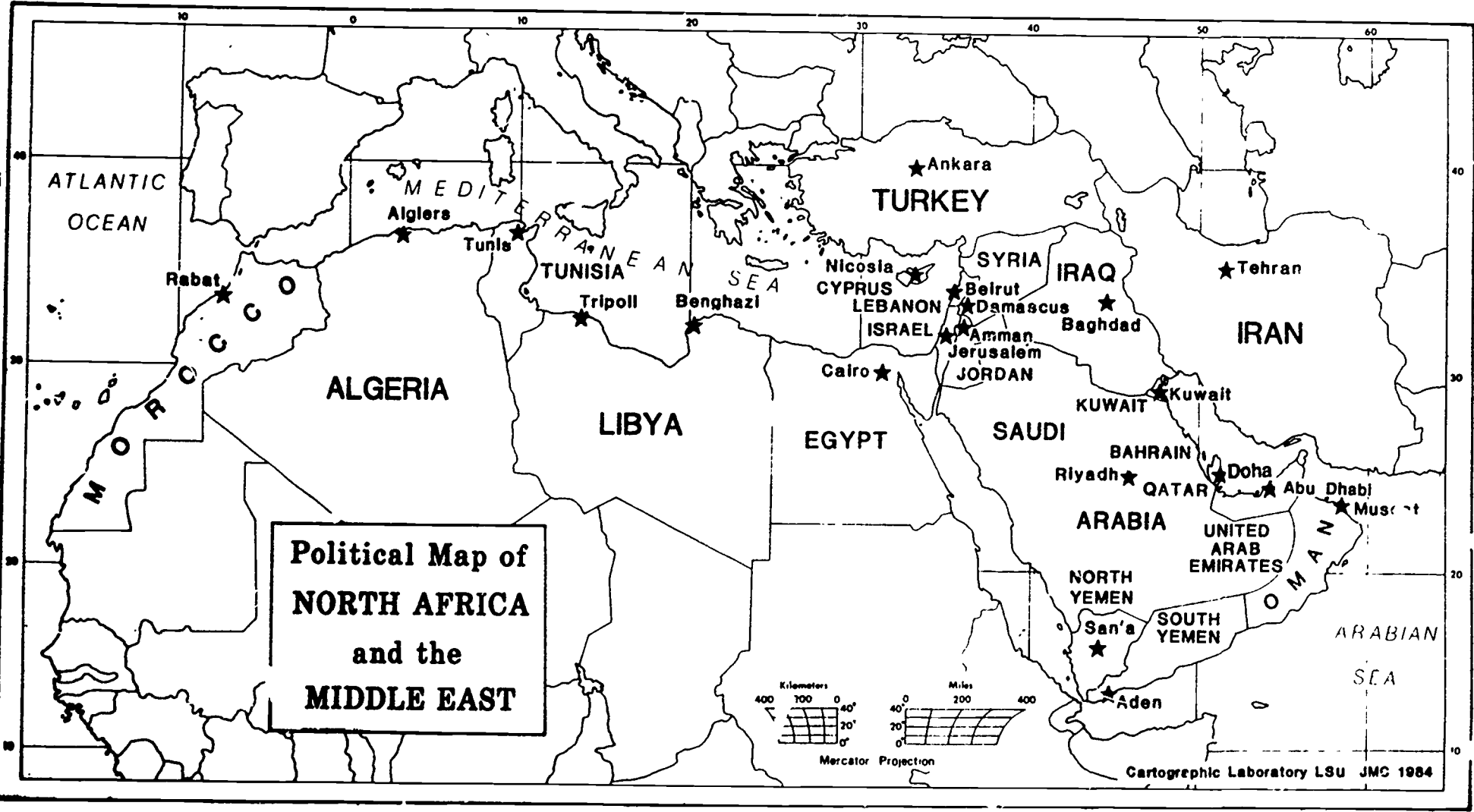
65

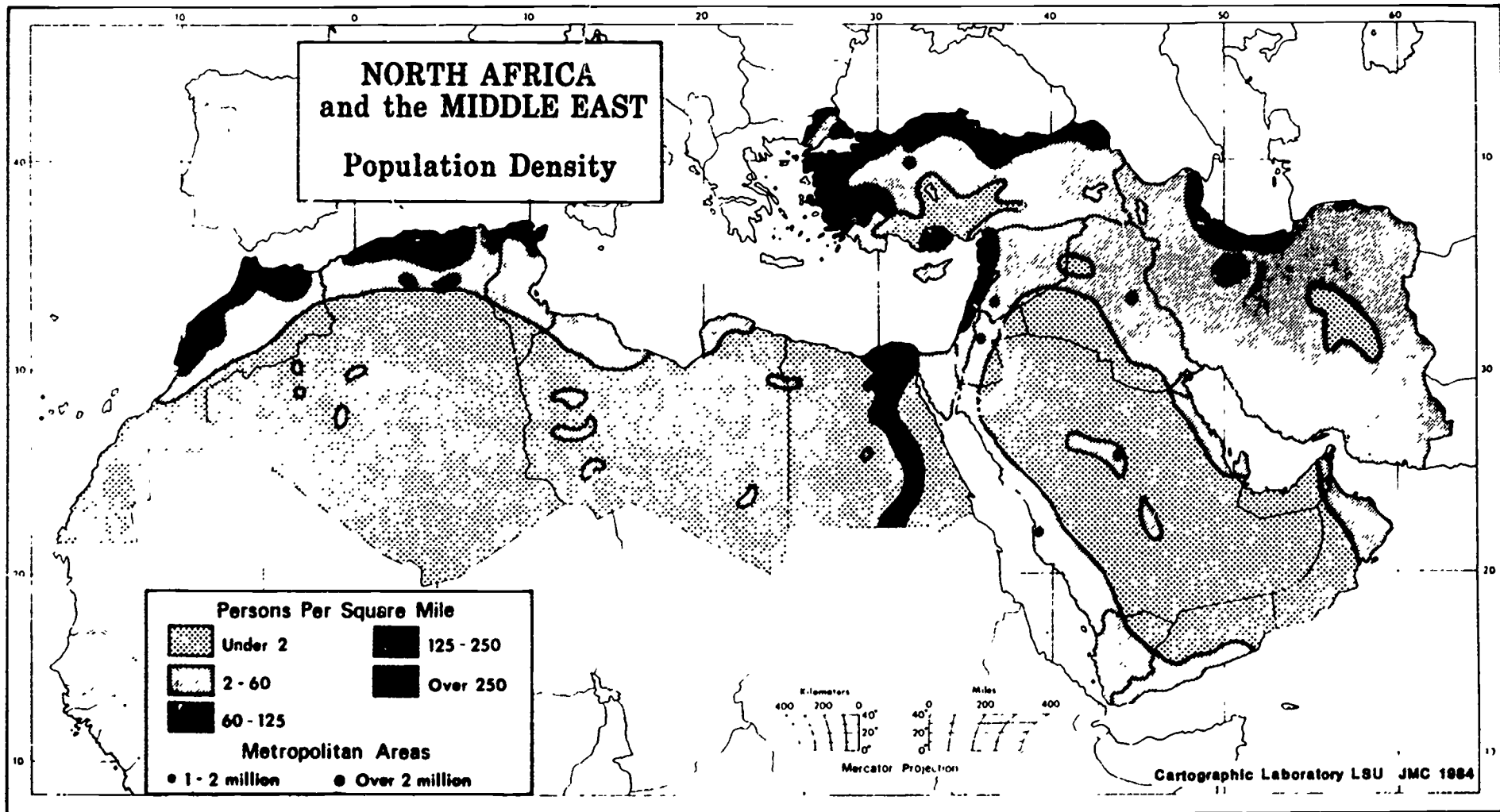
61







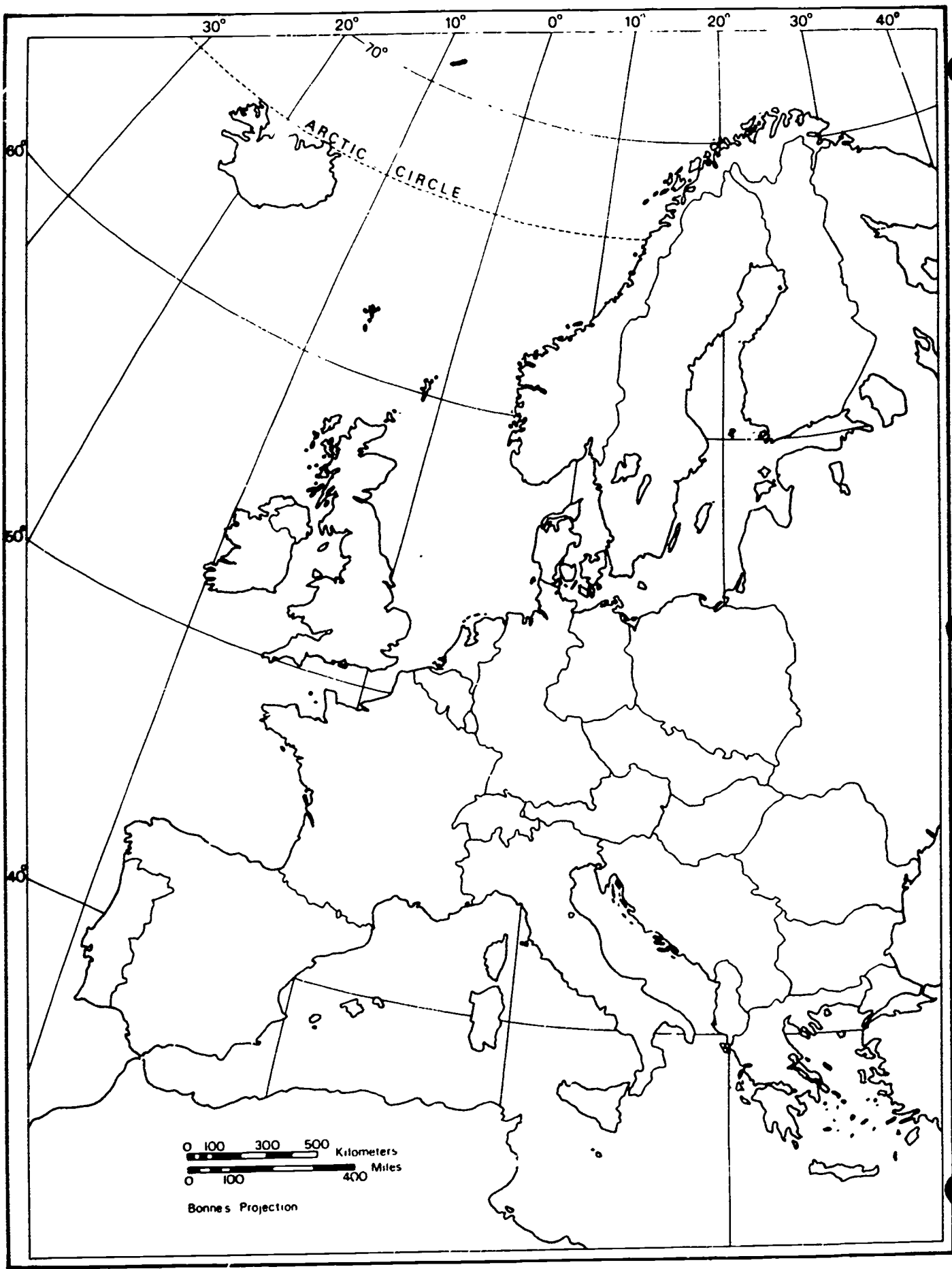


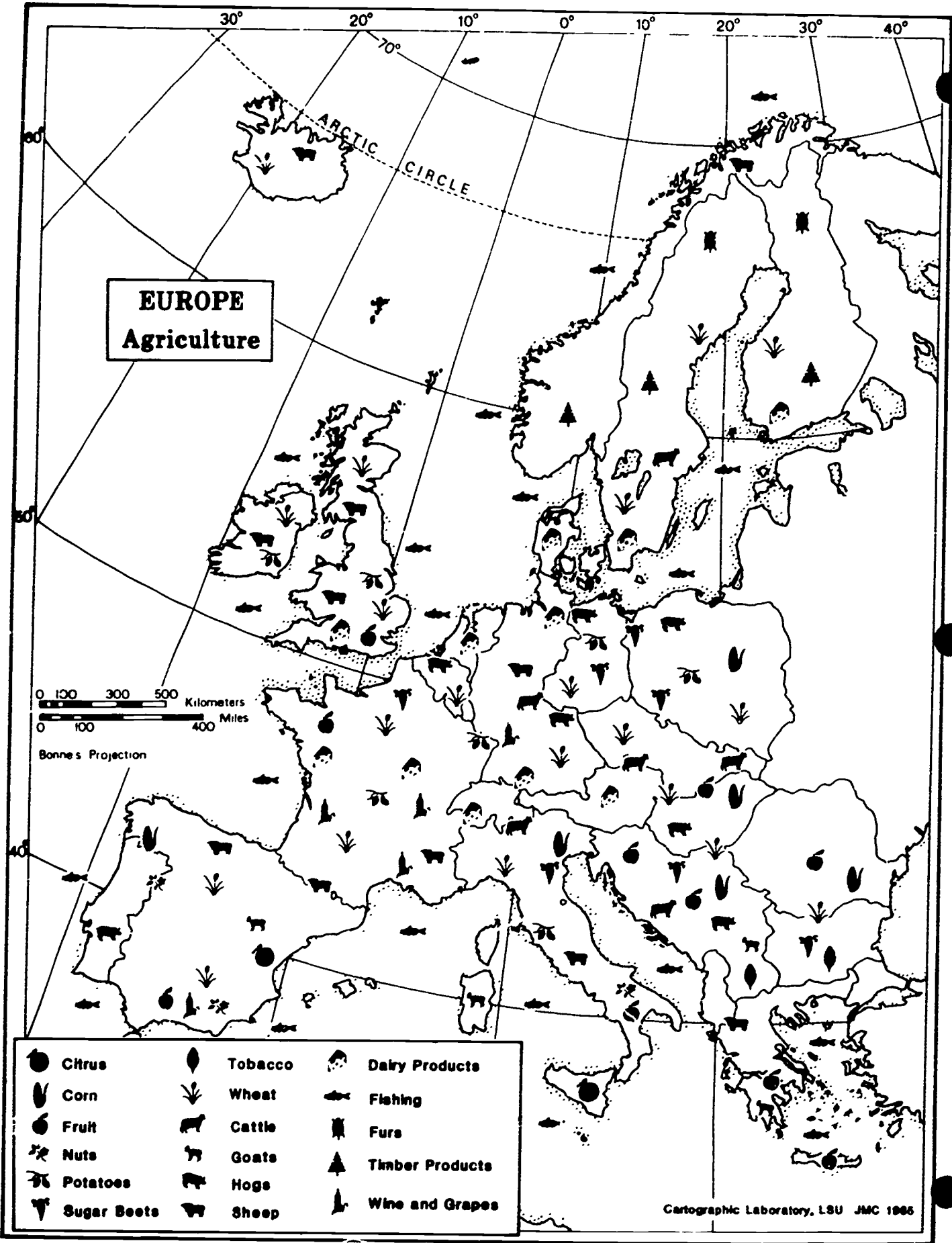


70

71

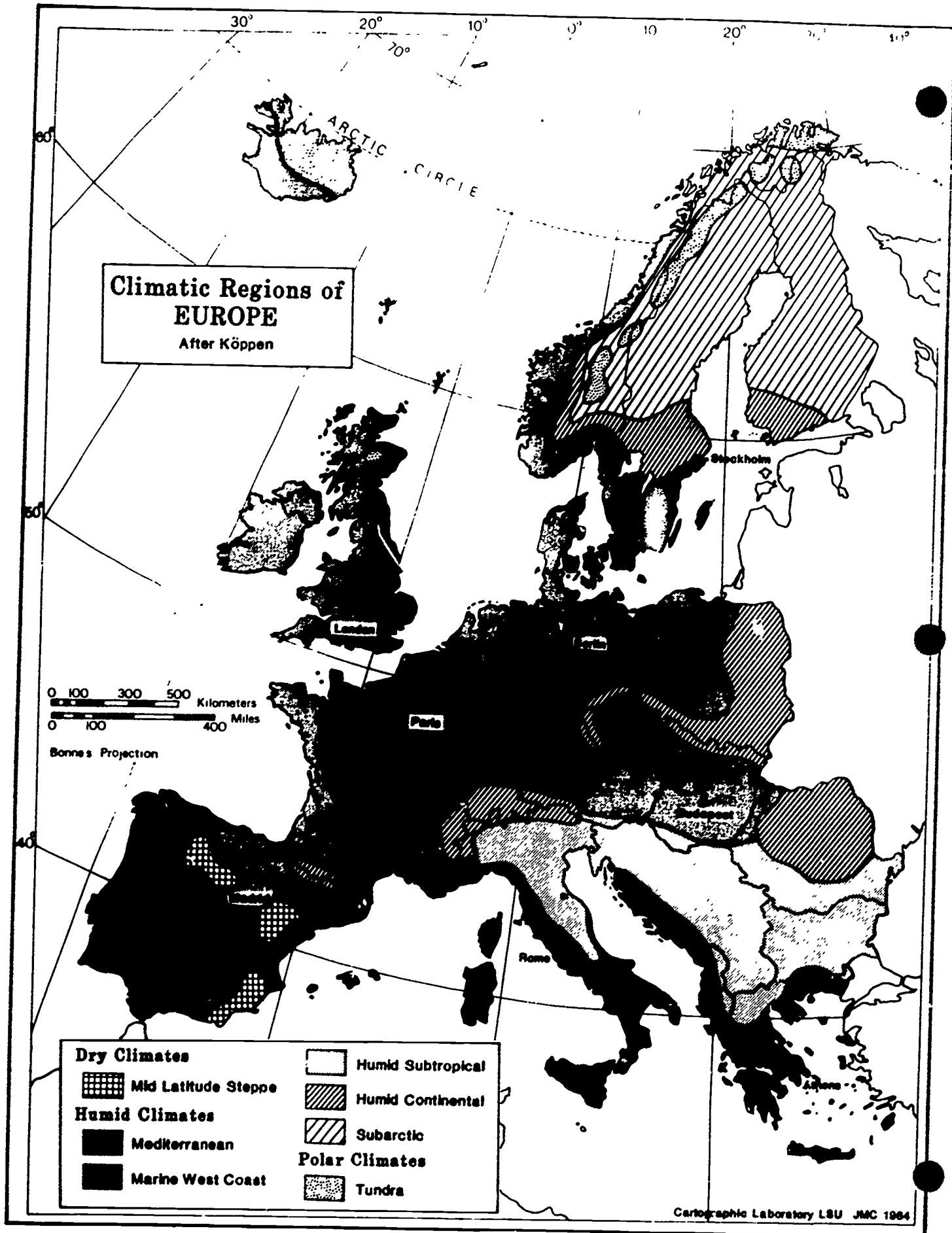
30







Climatic Regions of EUROPE
After Köppen



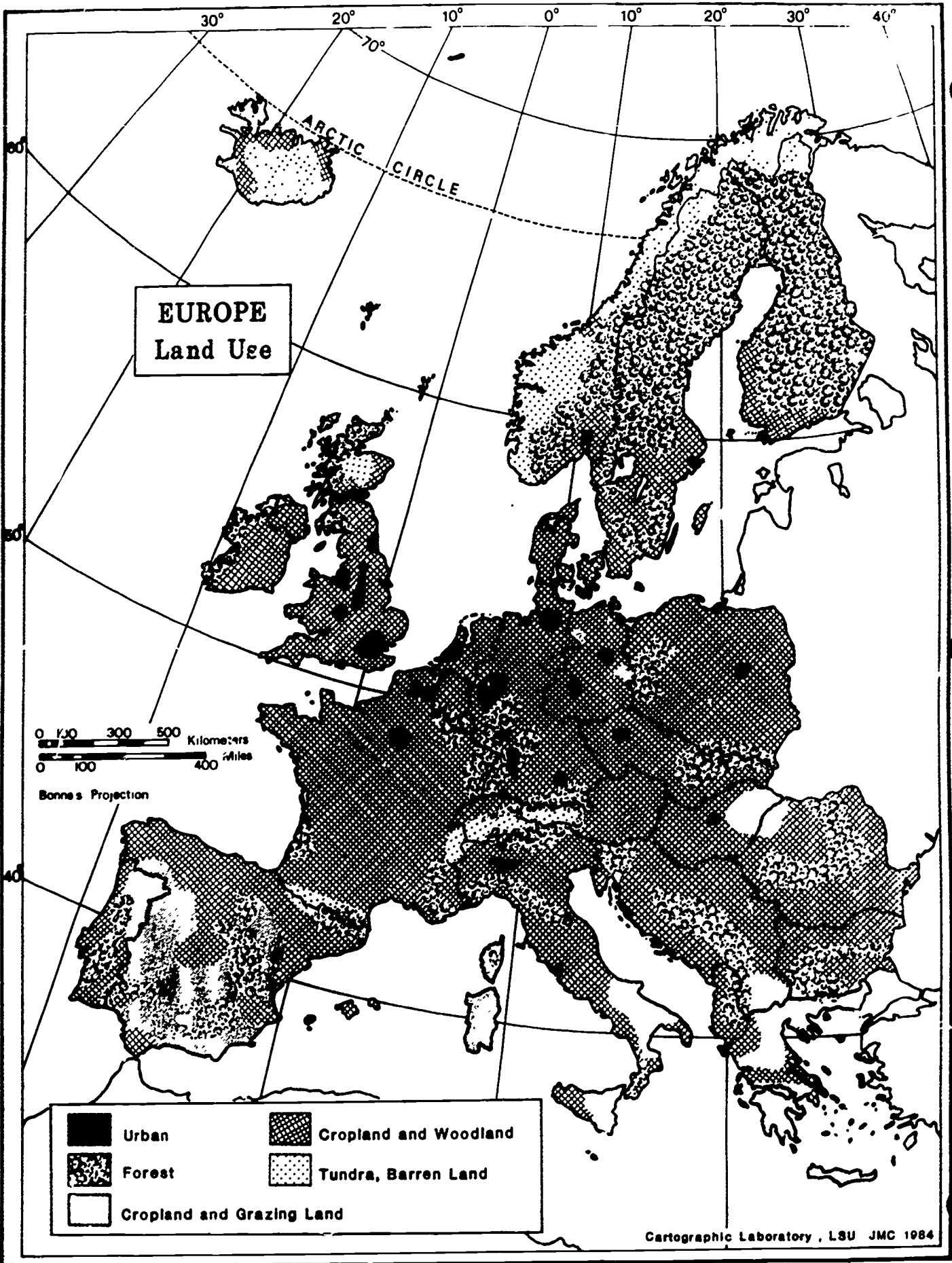
0 100 300 500 Kilometers
0 100 400 Miles

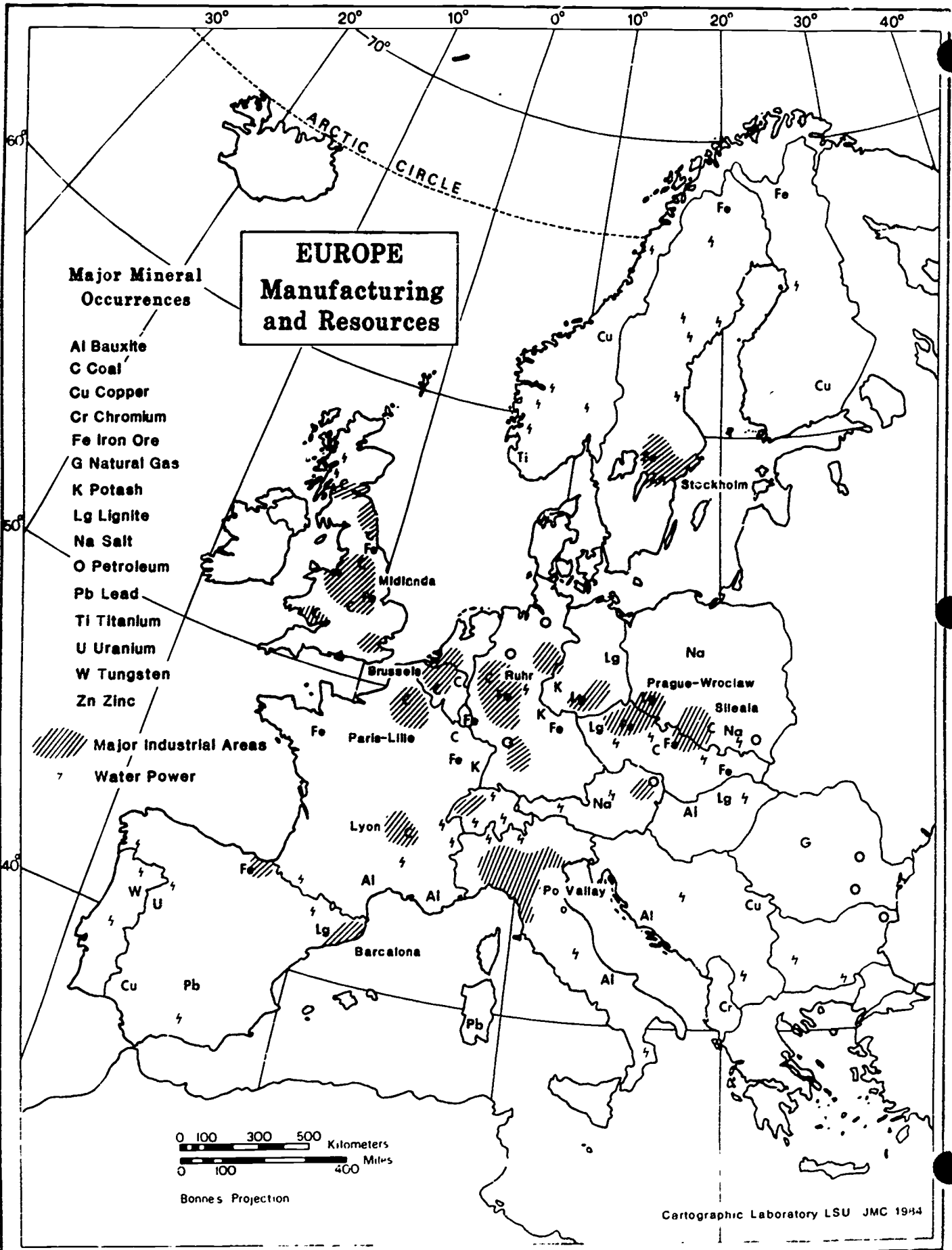
Bonne's Projection

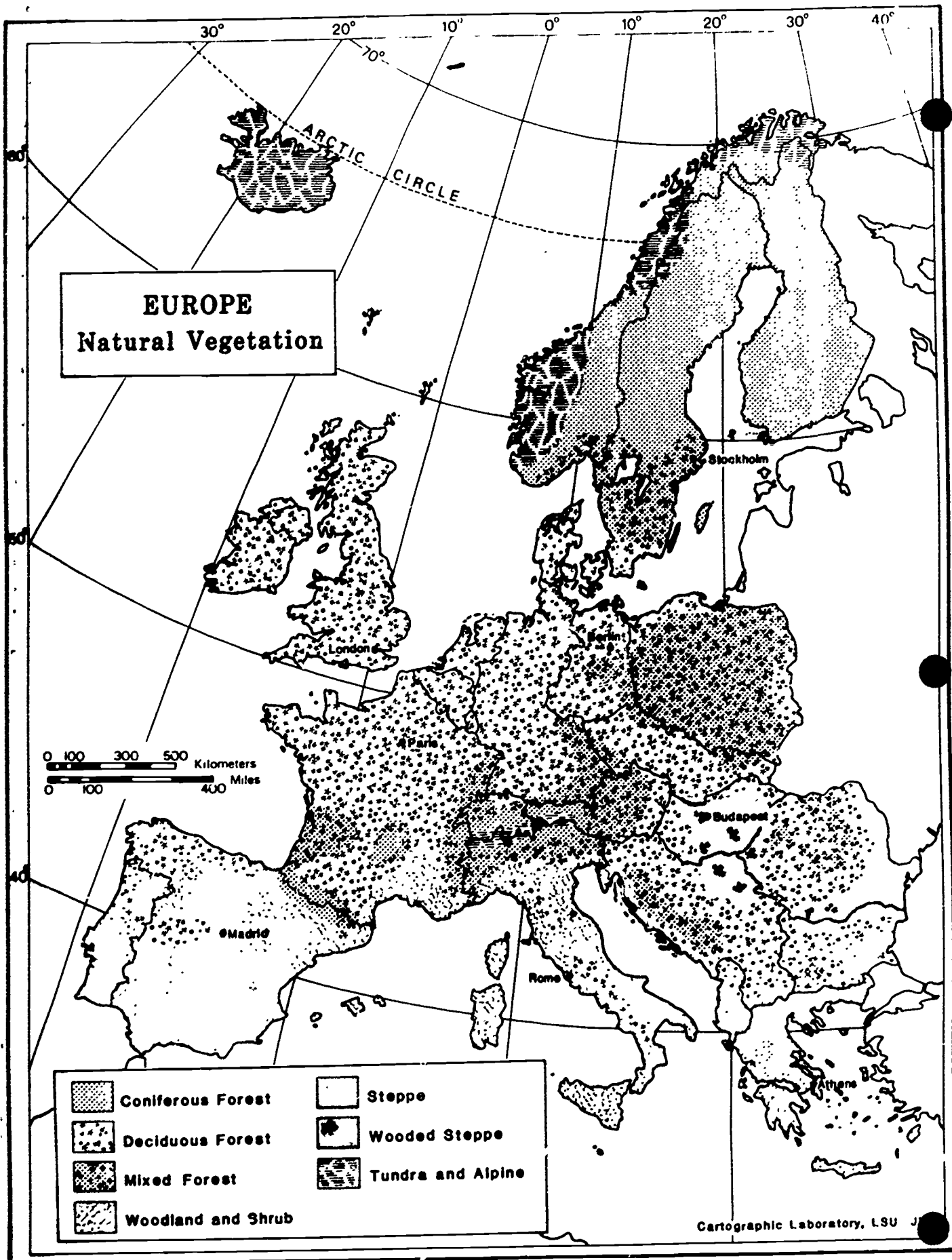
- | | | |
|-----------------------|--|-----------------------|
| Dry Climates | | Humid Subtropical |
| Mid Latitude Steppe | | Humid Continental |
| Humid Climates | | Subarctic |
| Mediterranean | | Polar Climates |
| Marine West Coast | | Tundra |

Cartographic Laboratory LSU JMC 1984

32







35



36

Cartographic Laboratory LSU JMC 1984

Political Map of EUROPE

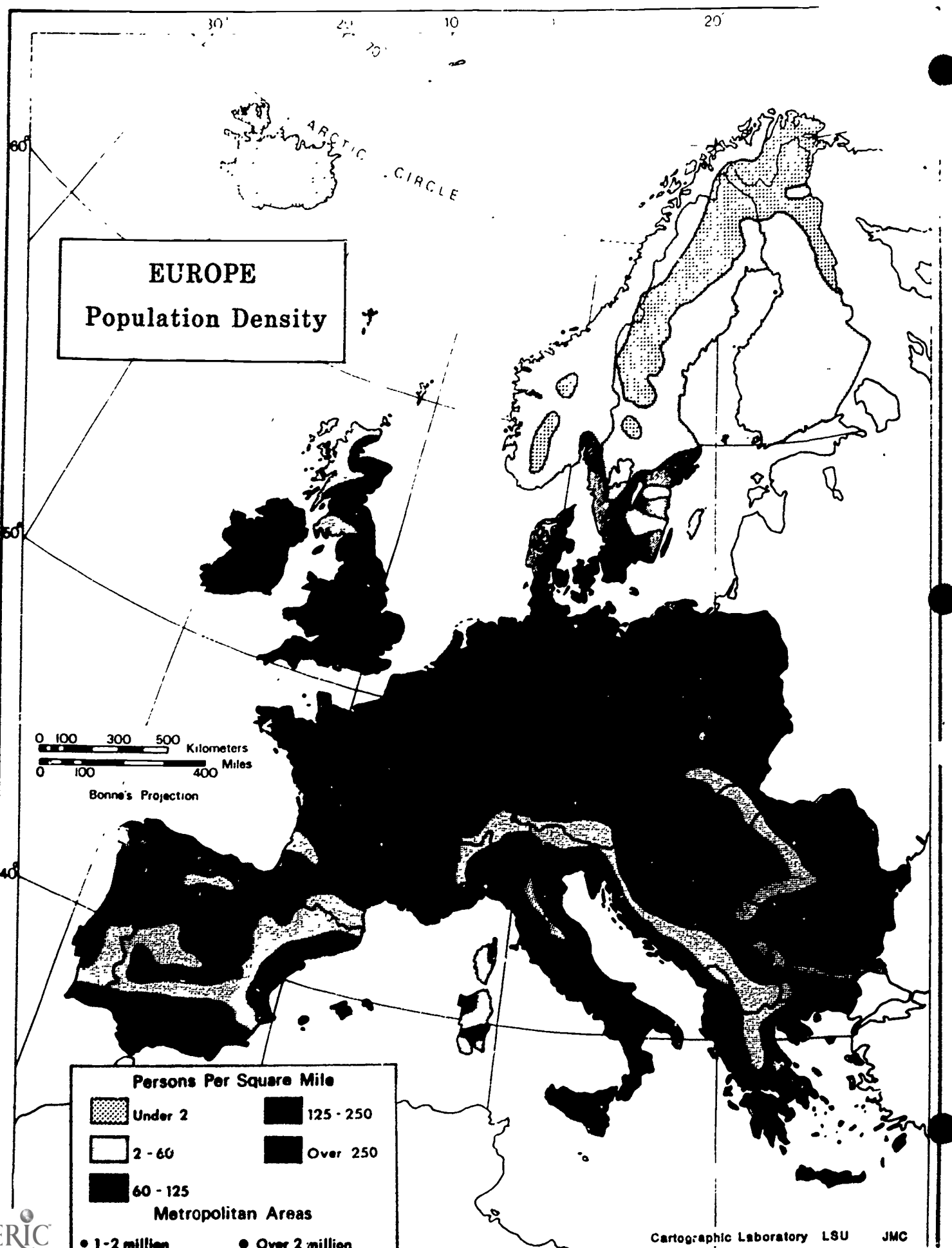


ATLANTIC
OCEAN

0 100 300 500 Kilometers
0 100 400 Miles
Bonnes Projection

Cartographic Laboratory LSU JMC 1984






37





EUROPE
Population Density

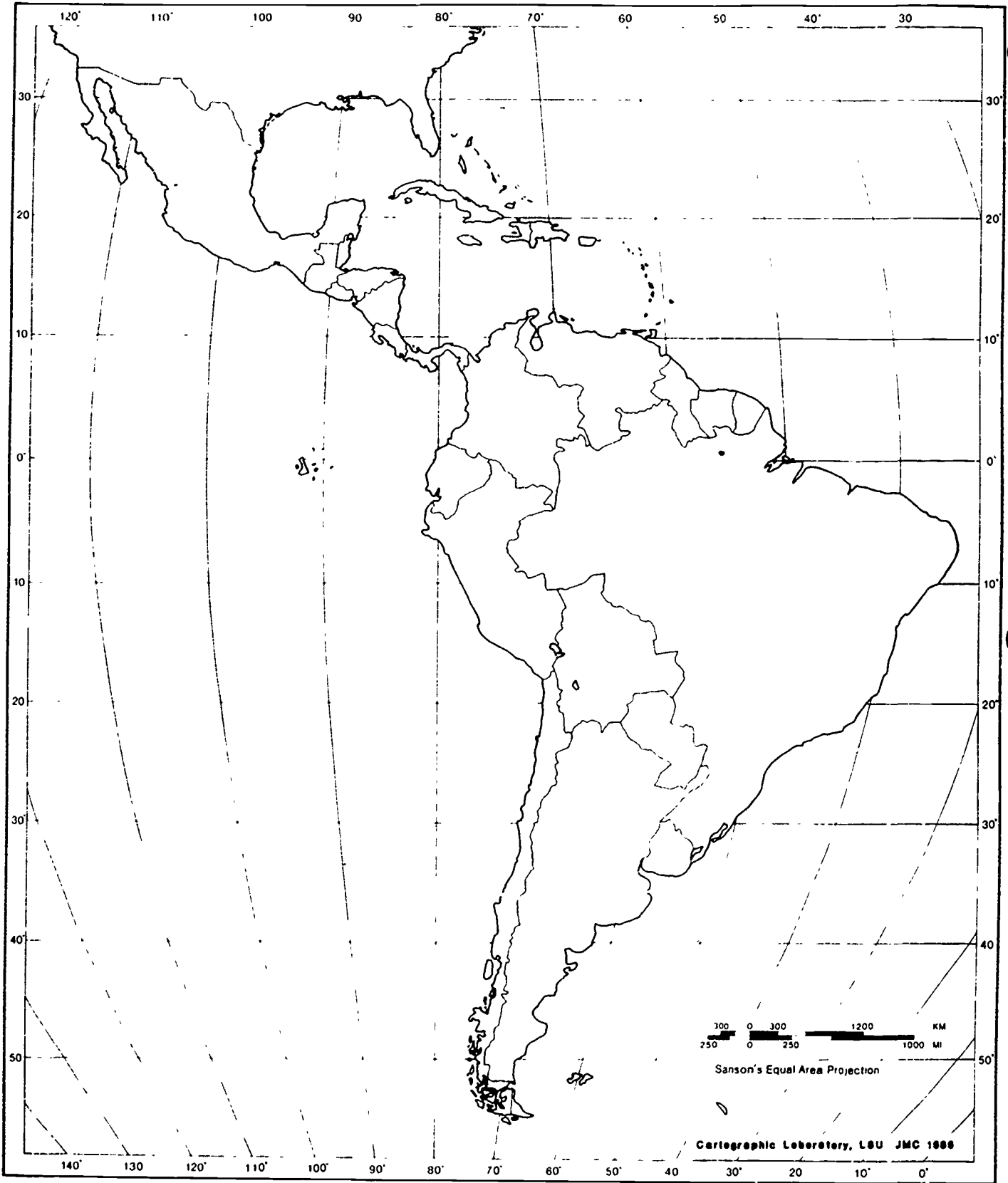
0 100 300 500 Kilometers
0 100 400 Miles
Bonne's Projection

Persons Per Square Mile

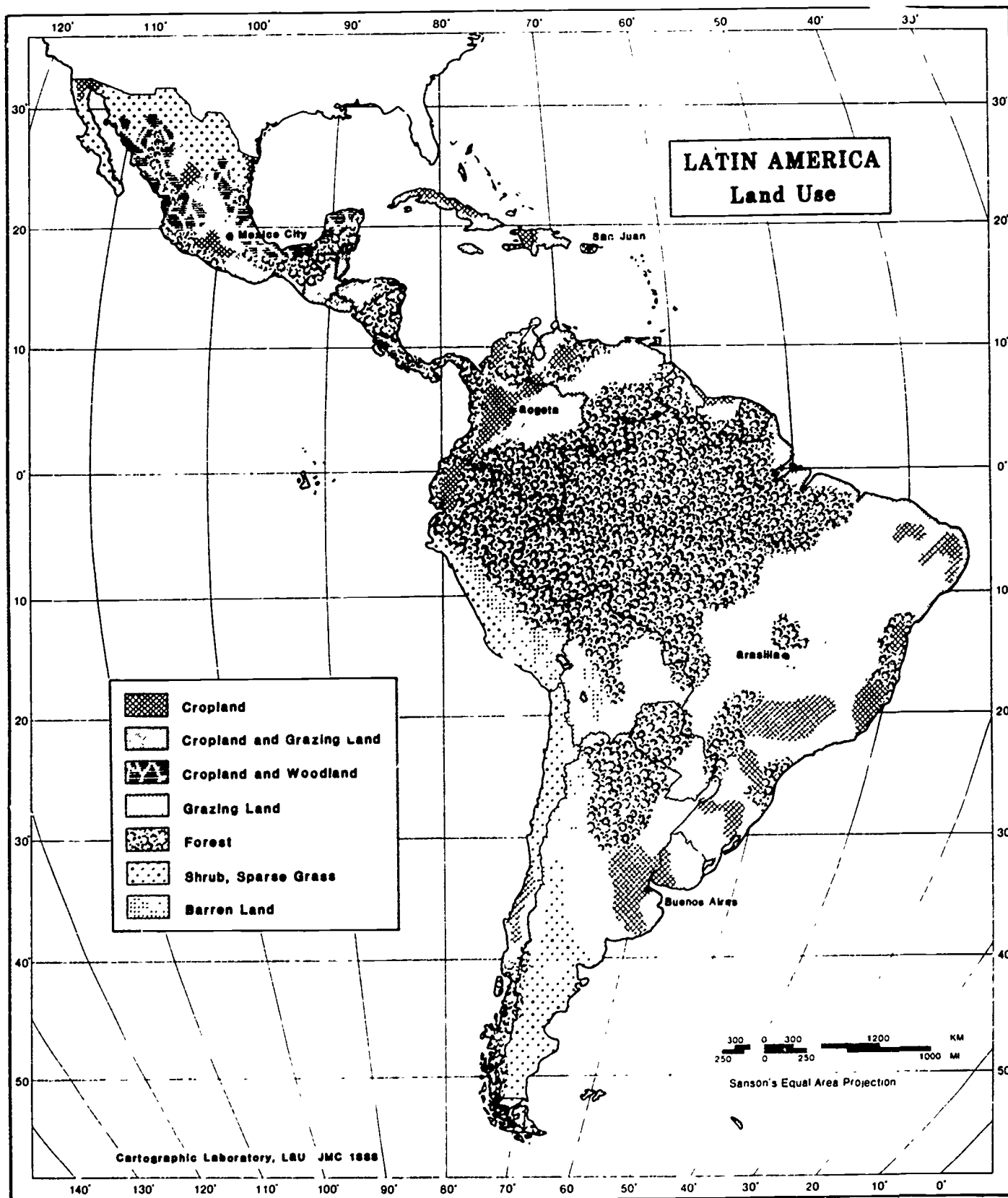
 Under 2	 125 - 250
 2 - 60	 Over 250
 60 - 125	

Metropolitan Areas

 1-2 million	 Over 2 million
---	--







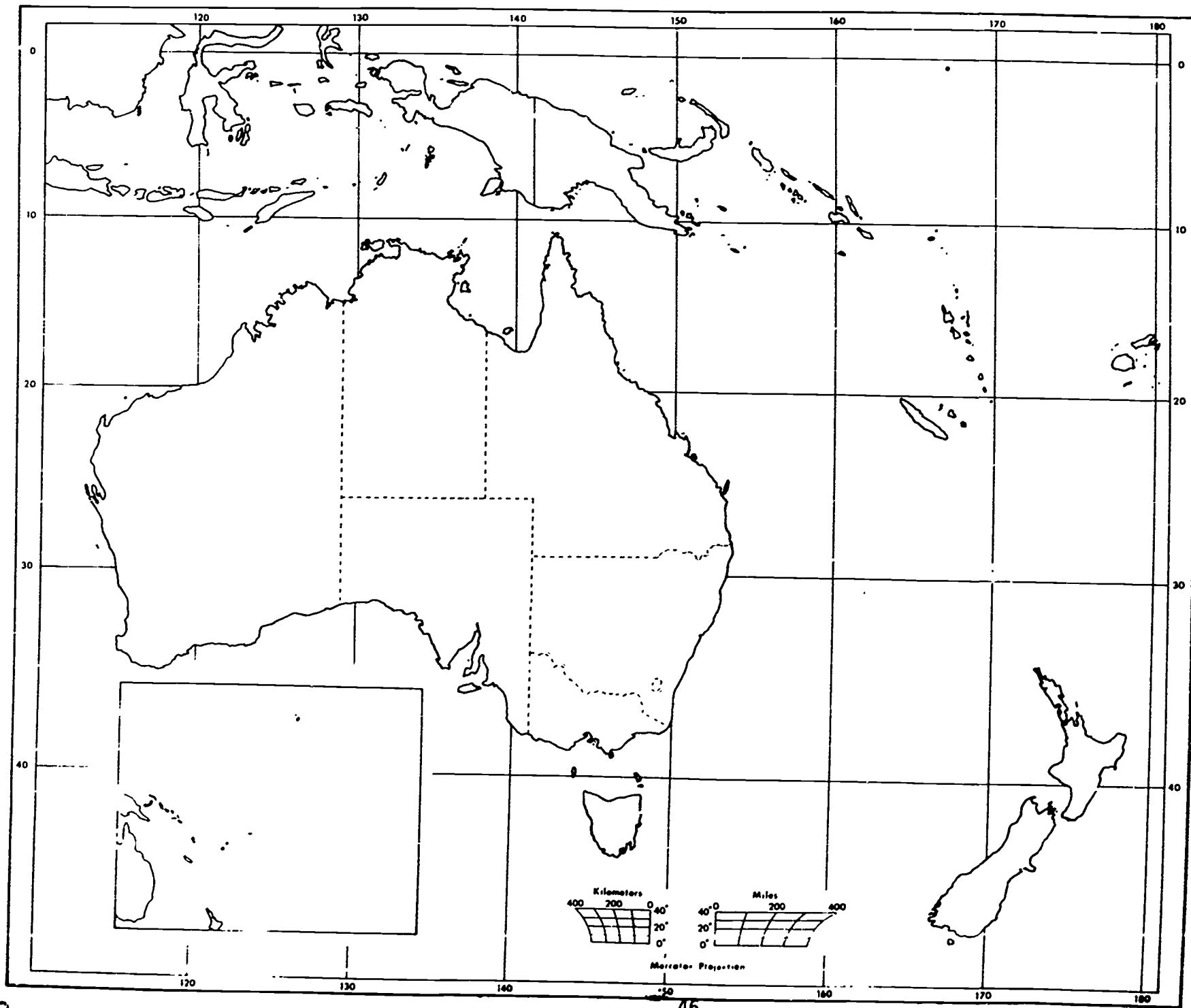
41

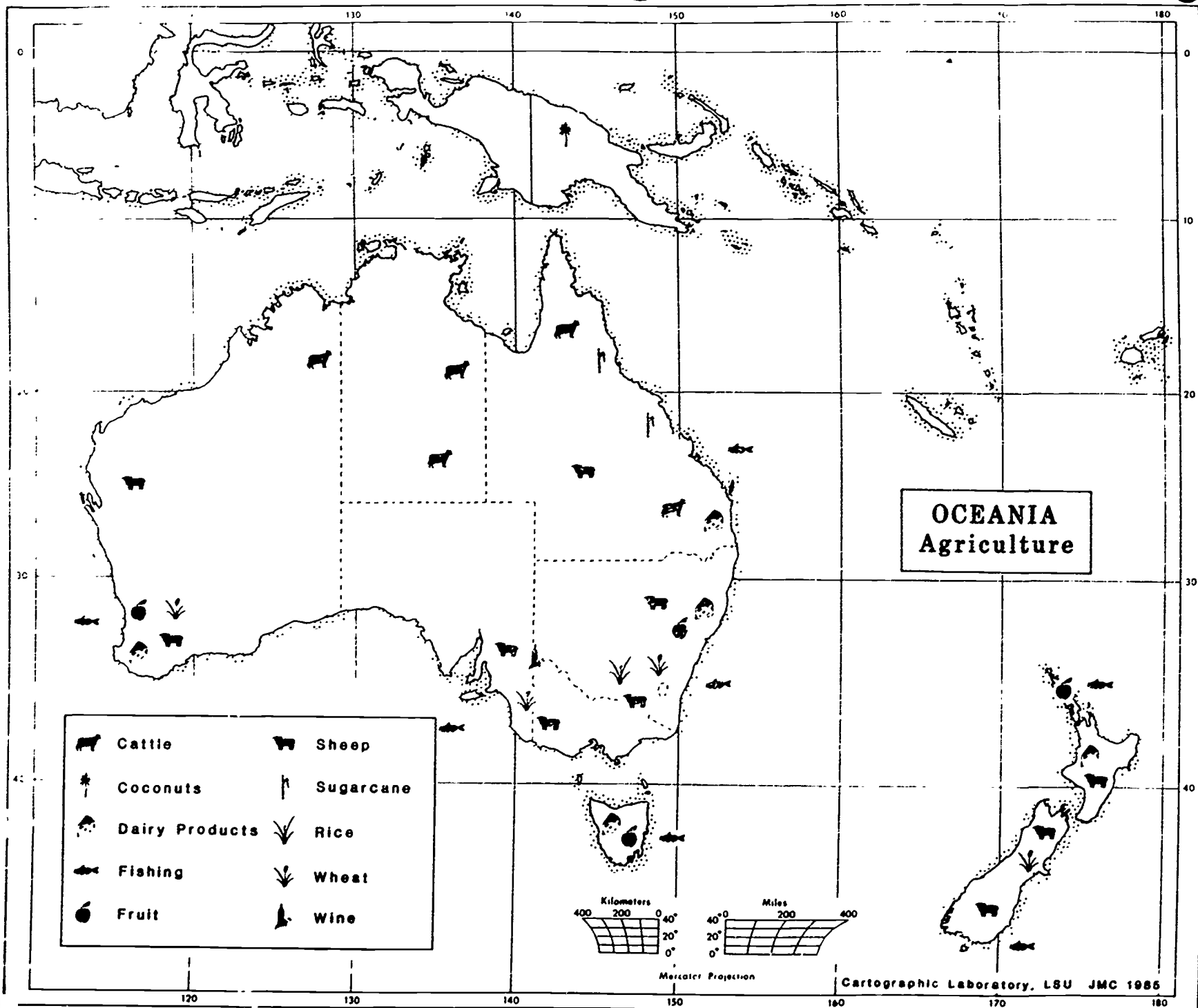


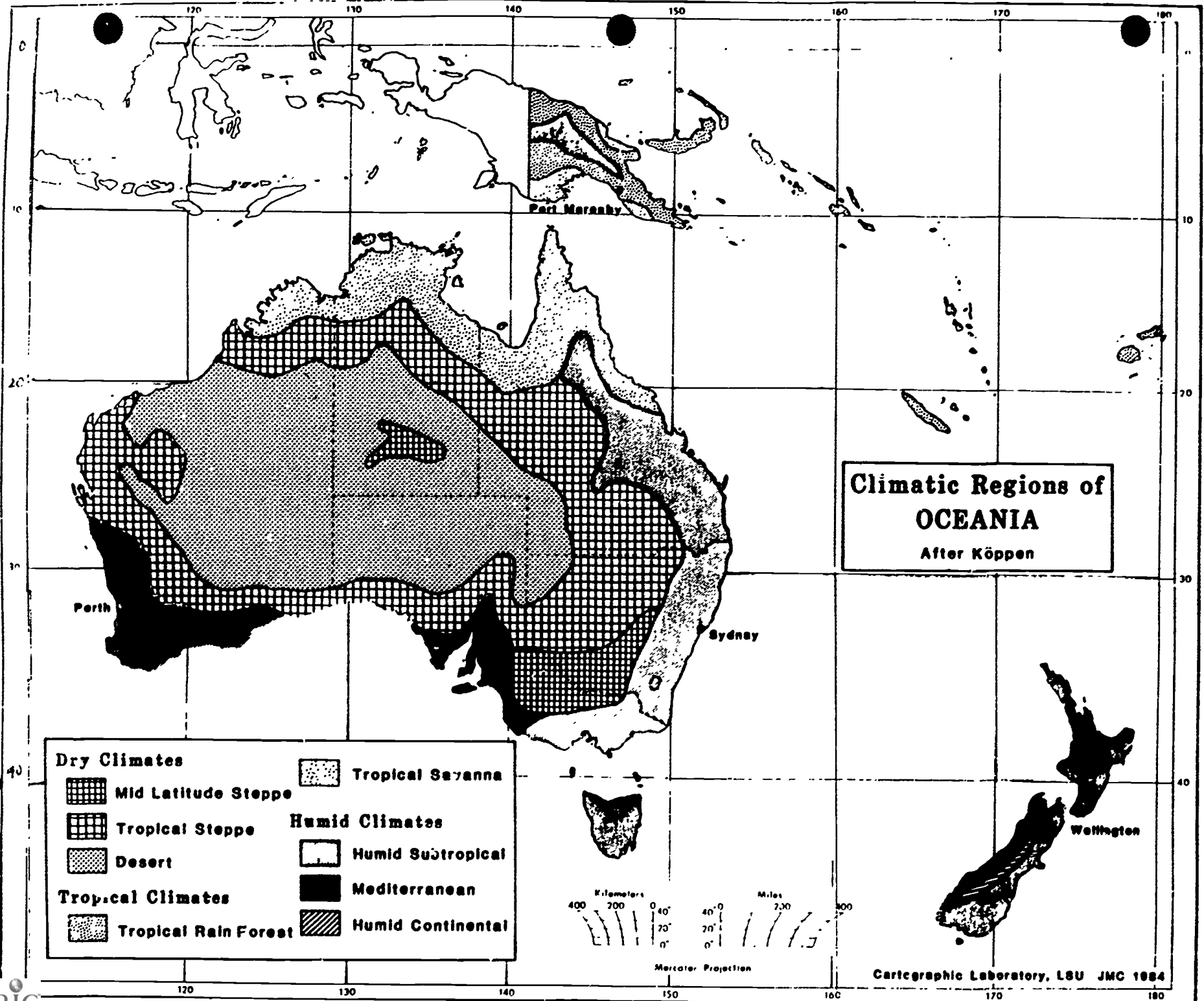


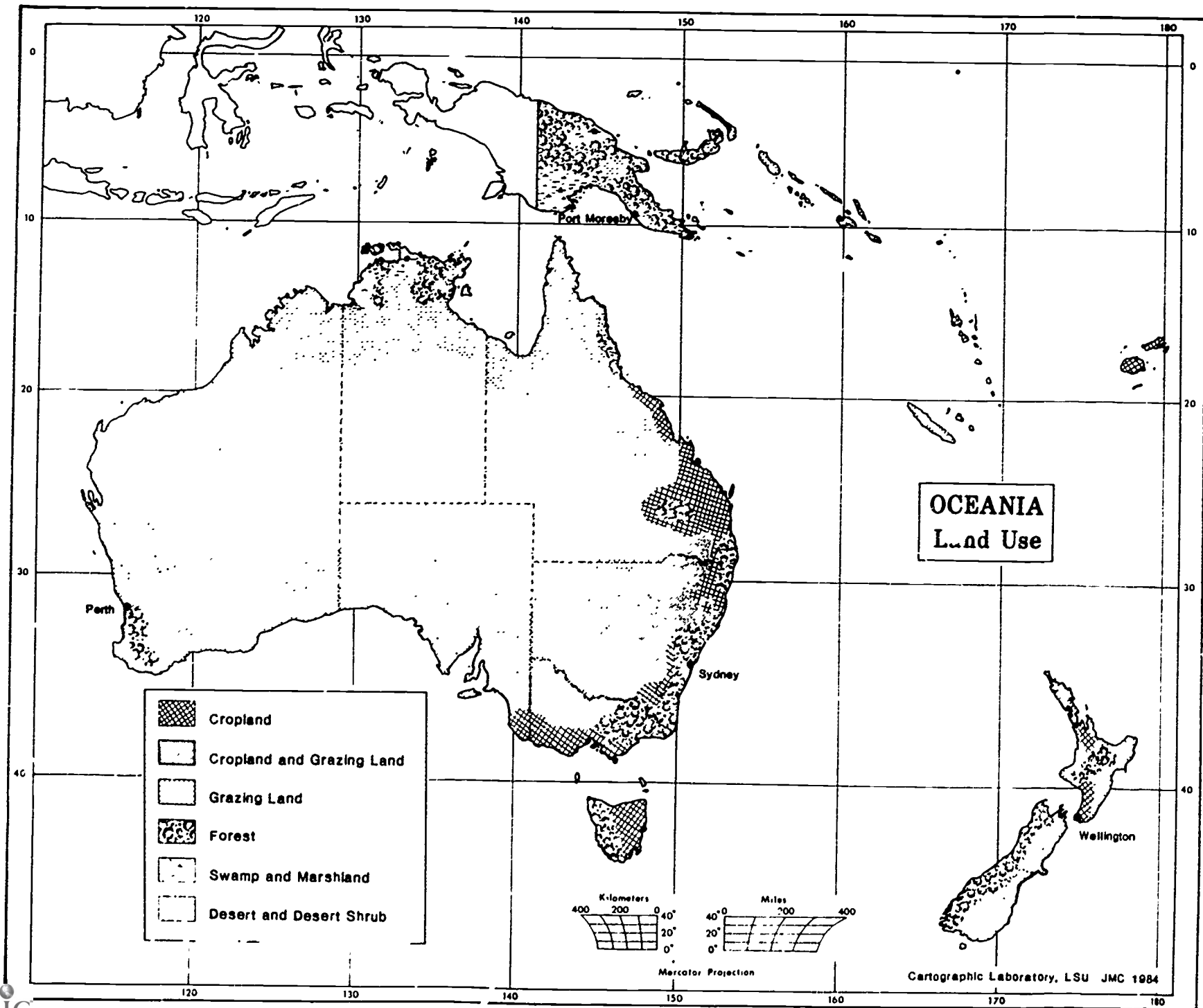


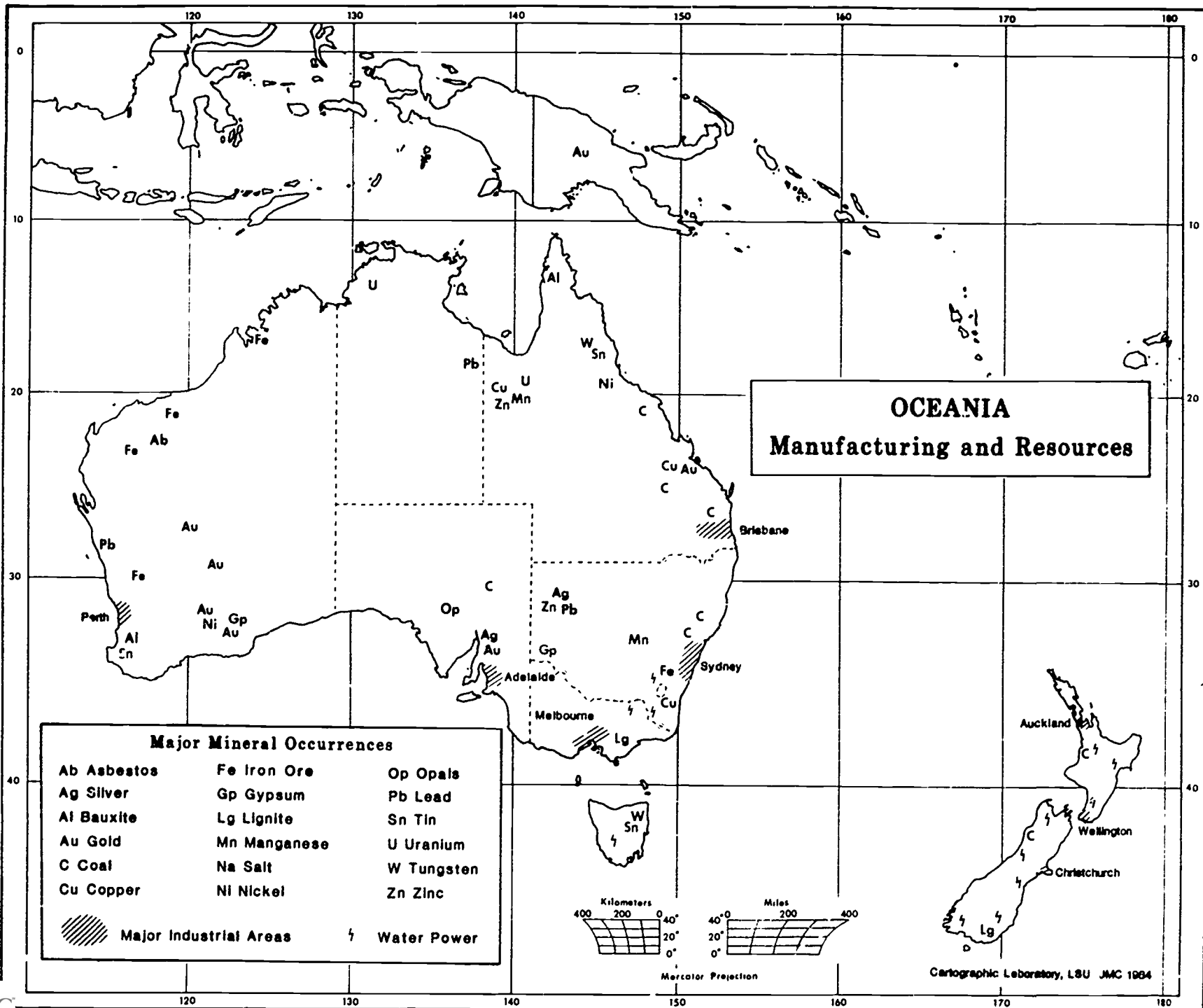


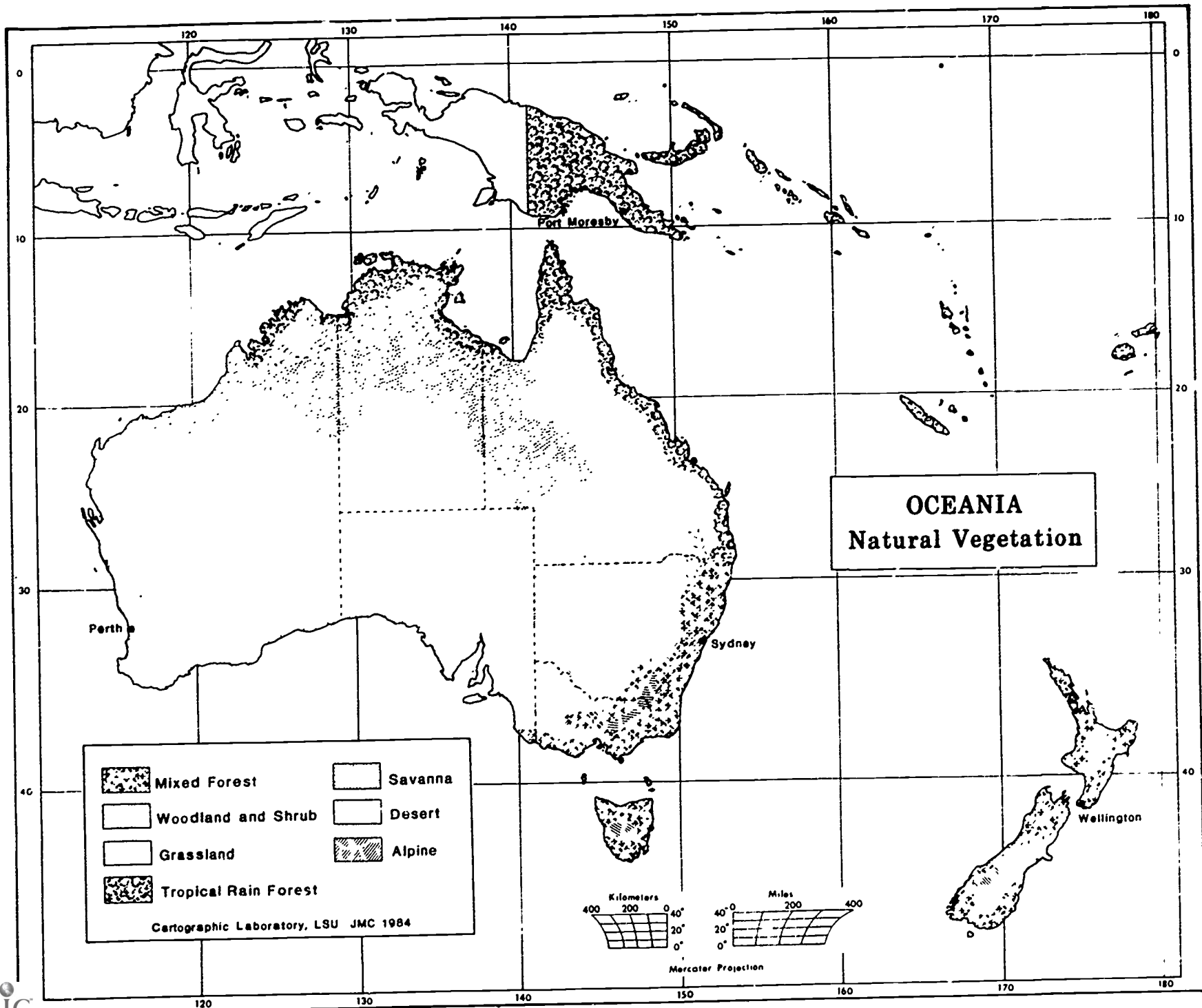


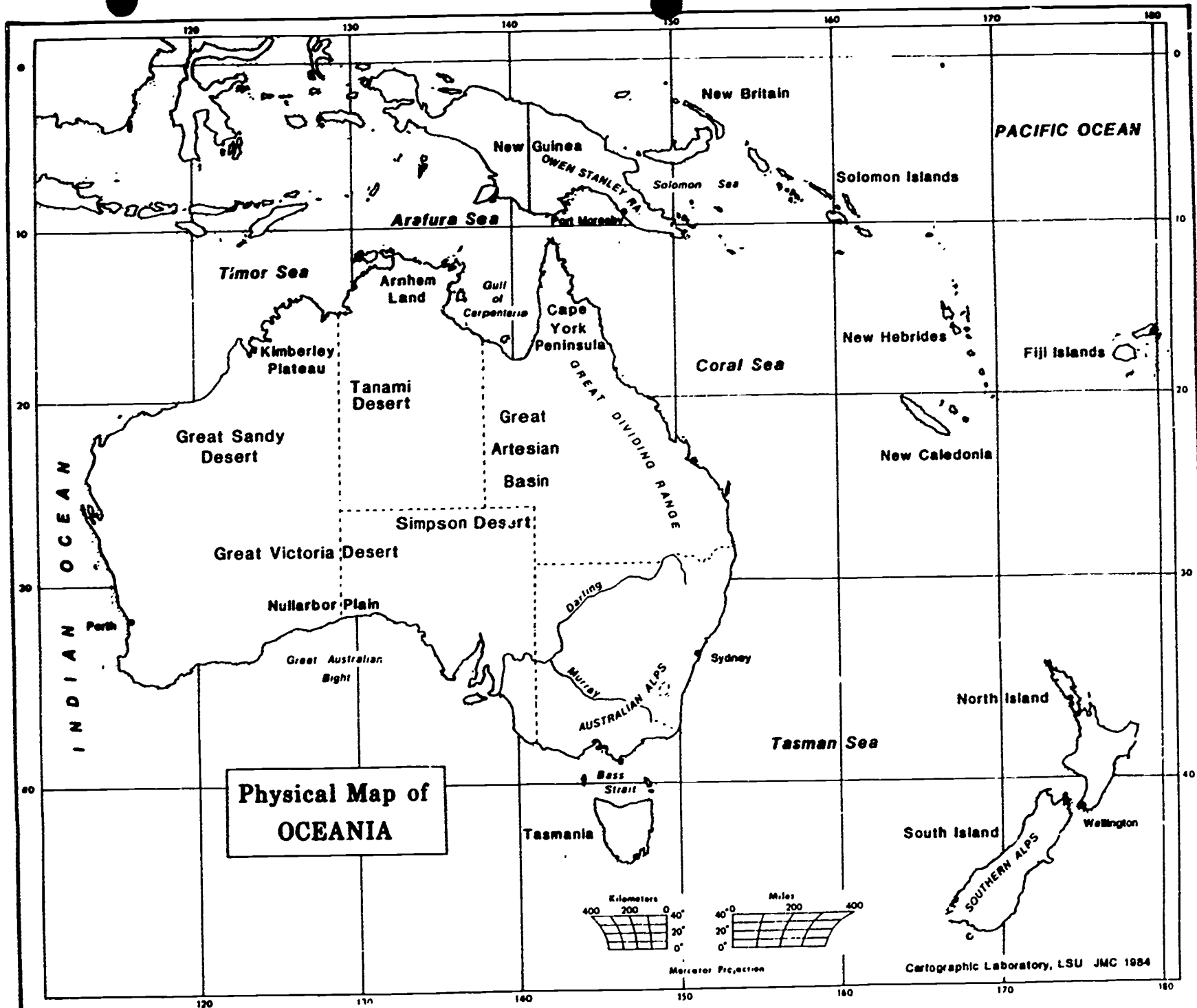






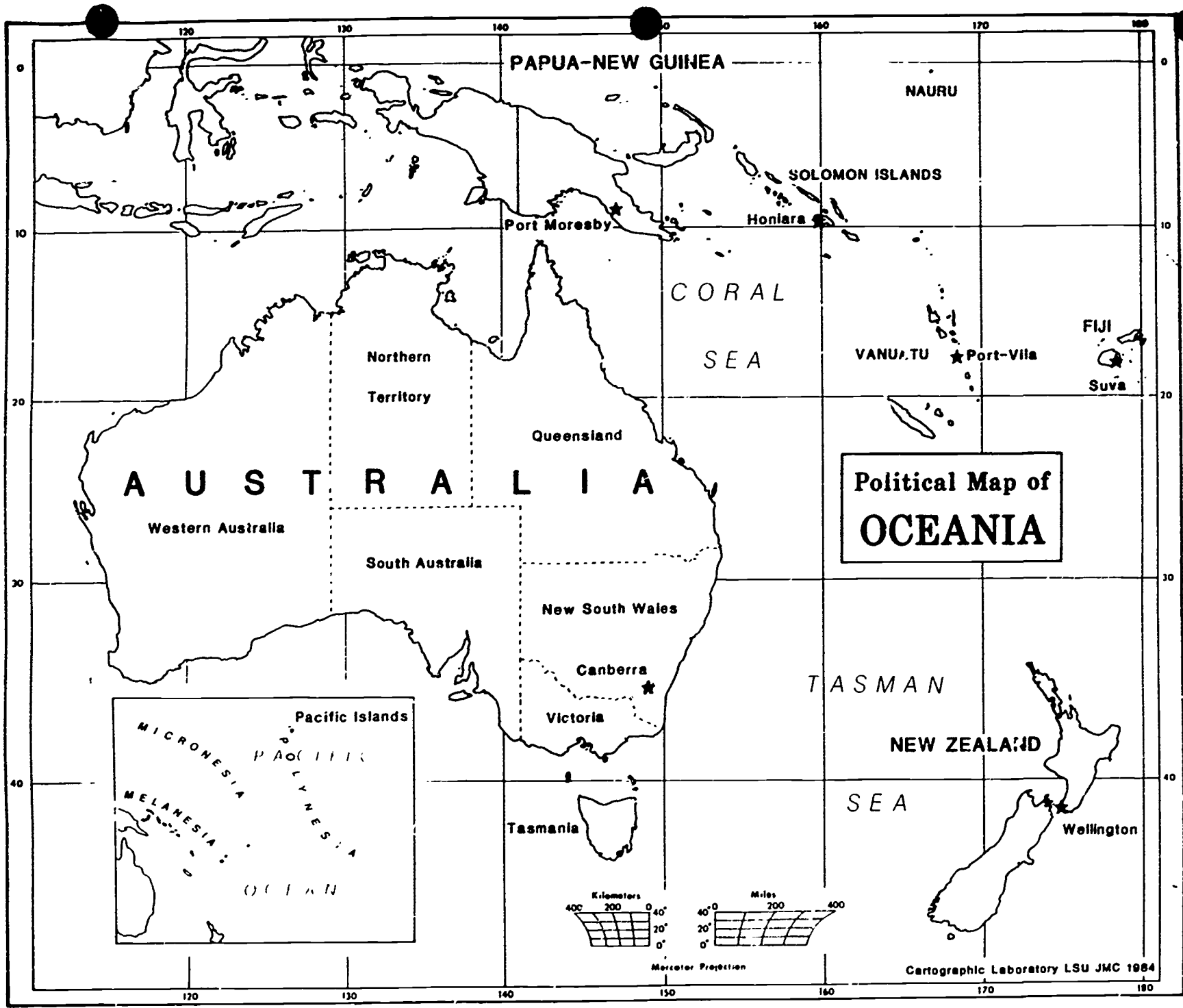


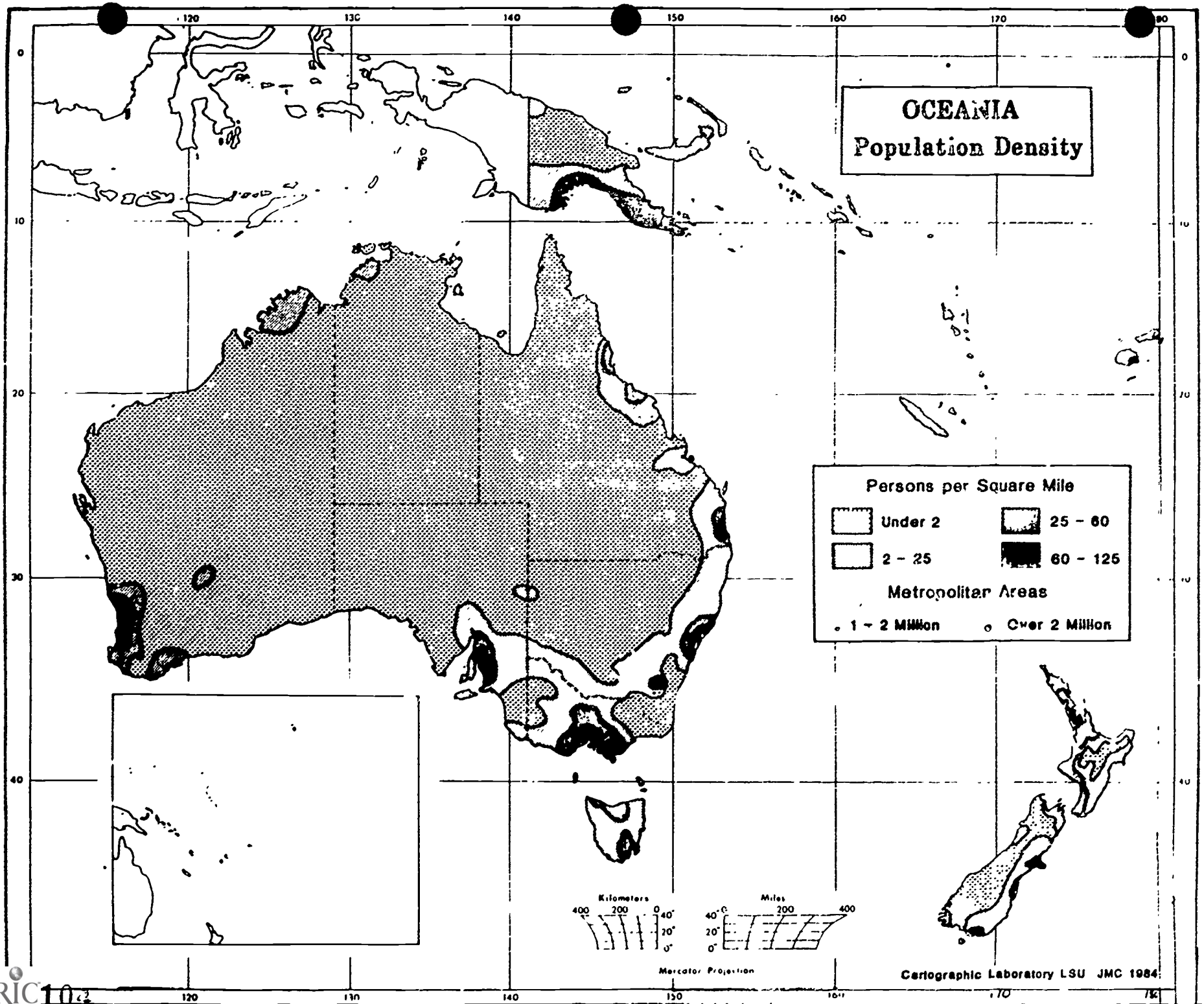


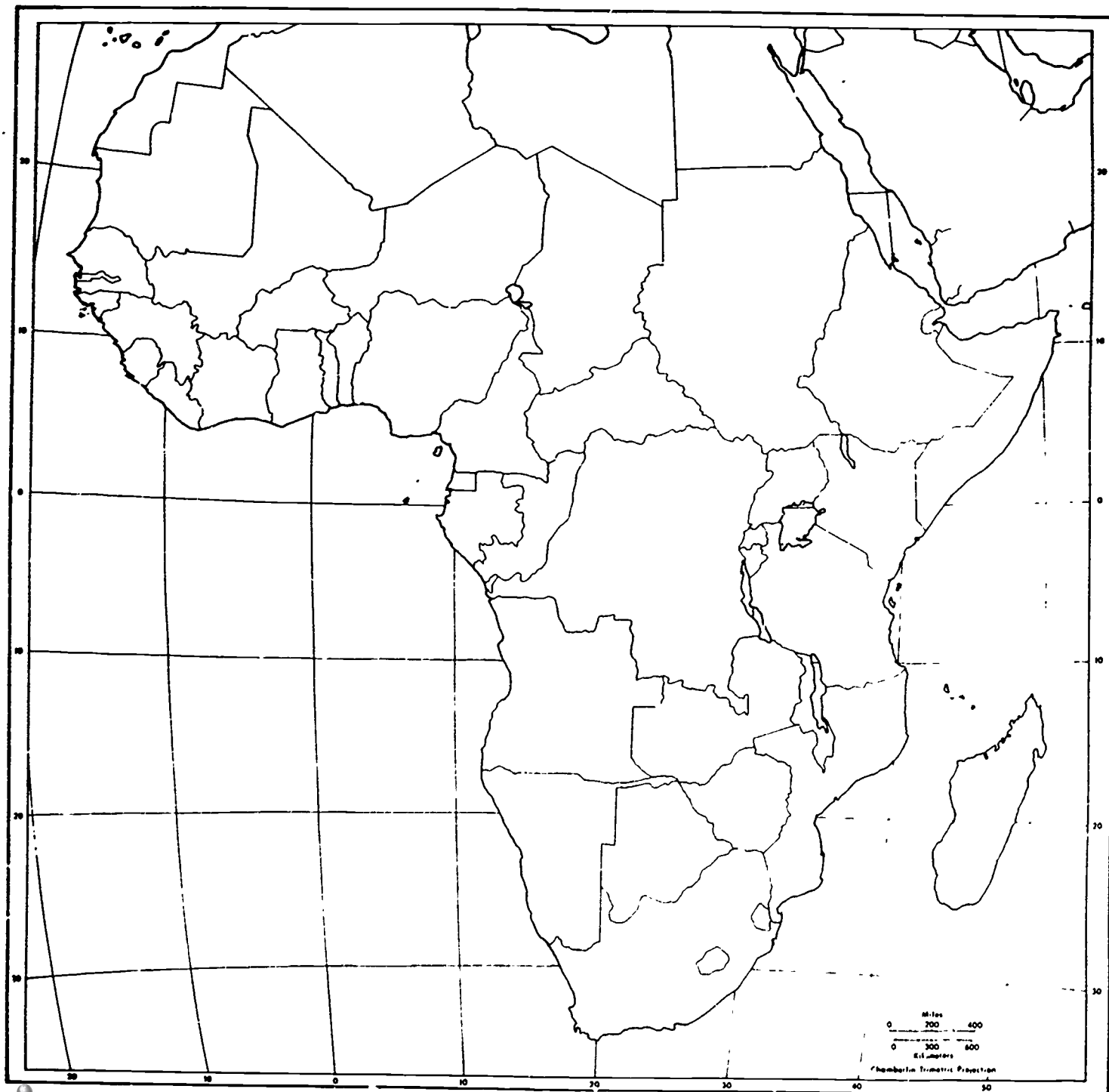


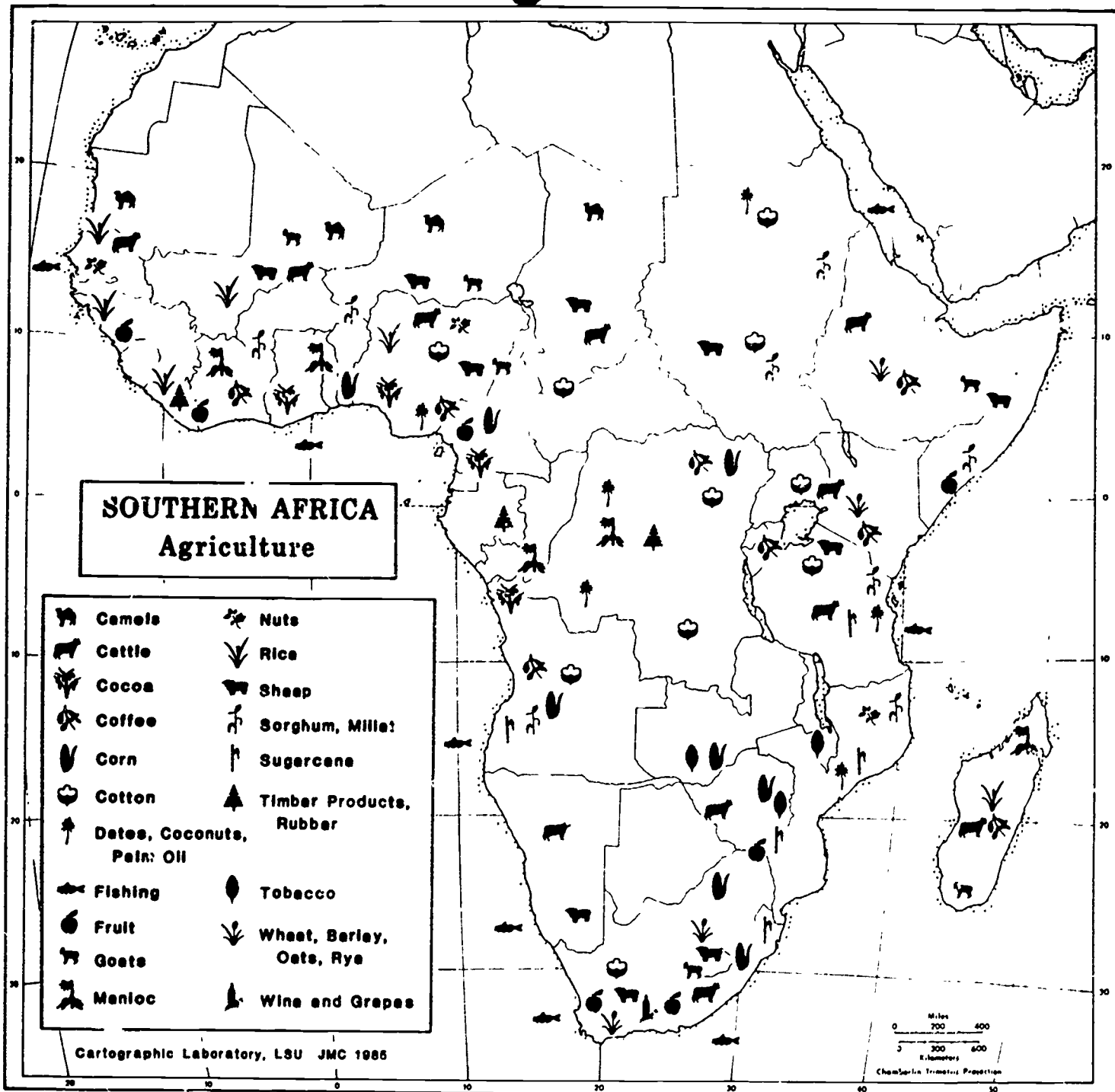
**Physical Map of
OCEANIA**

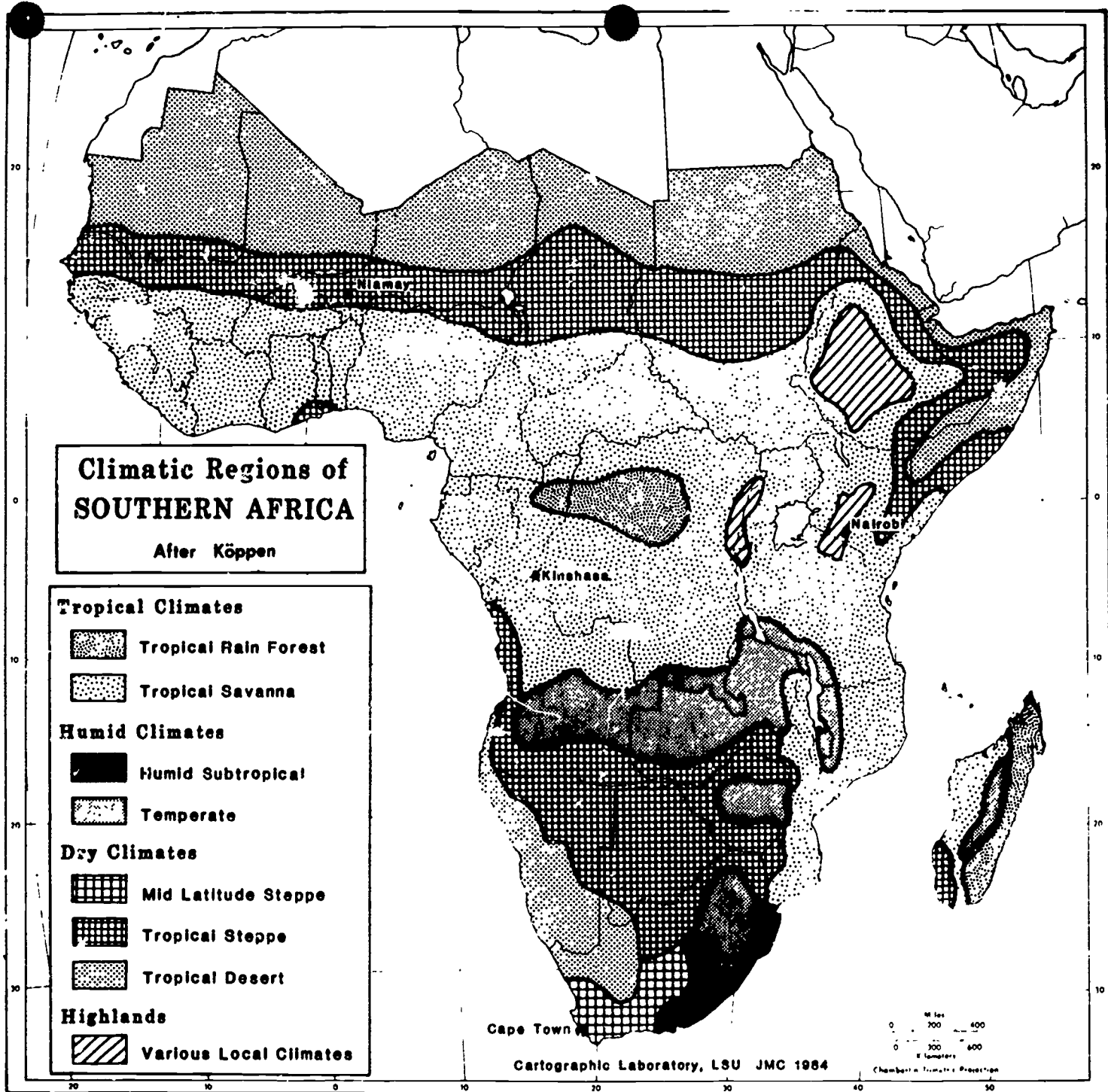
Cartographic Laboratory, LSU JMC 1984

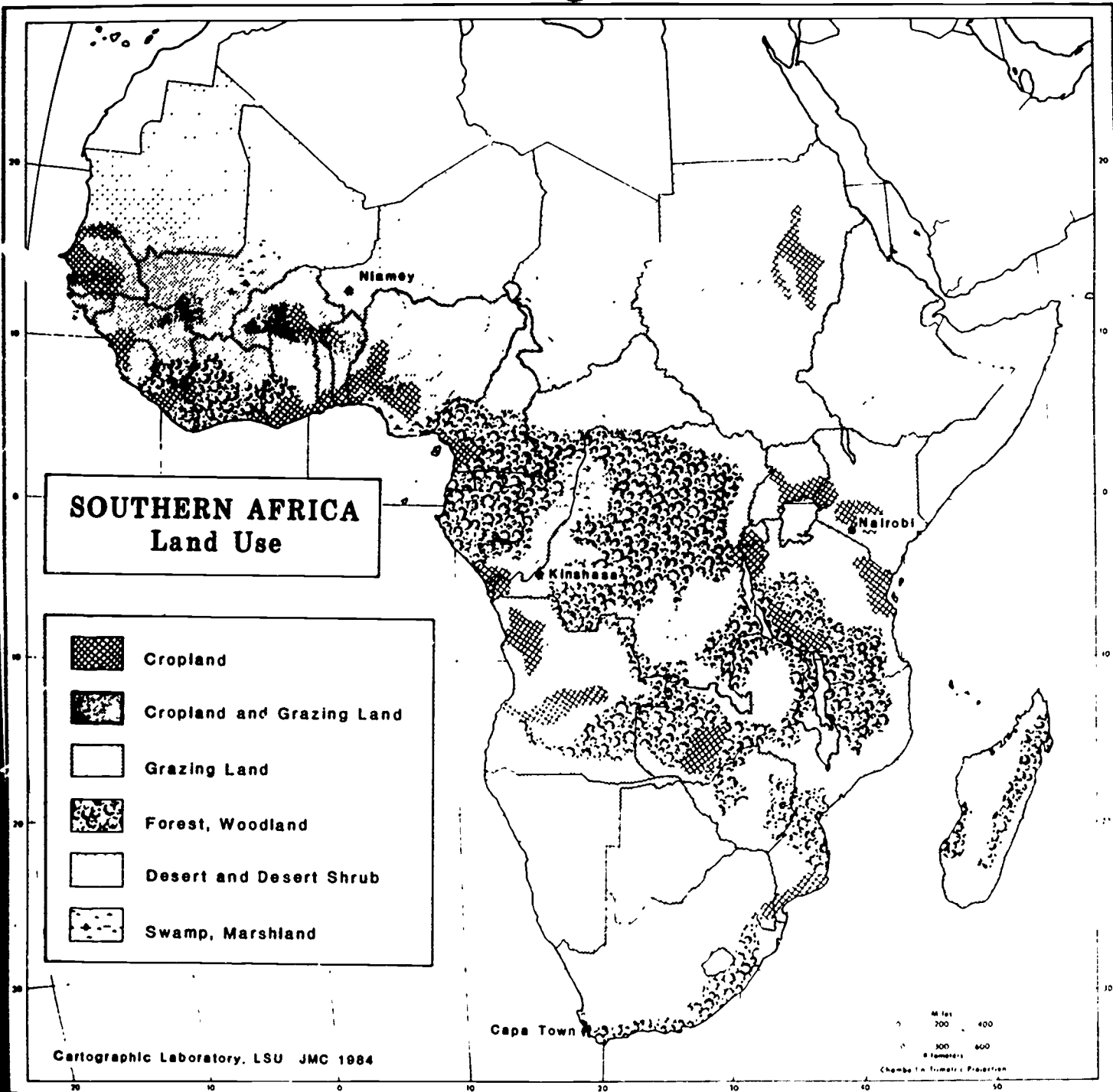


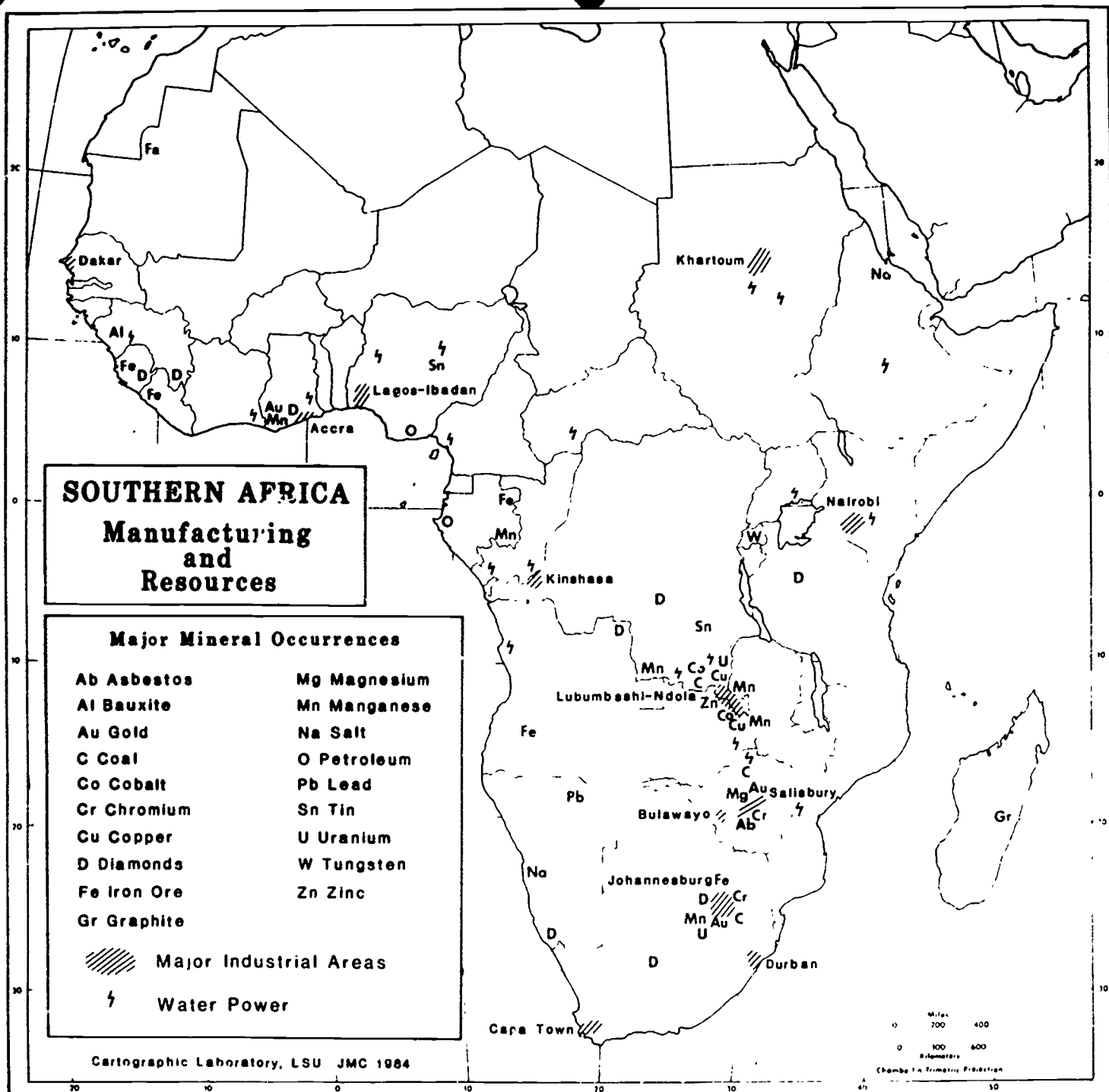


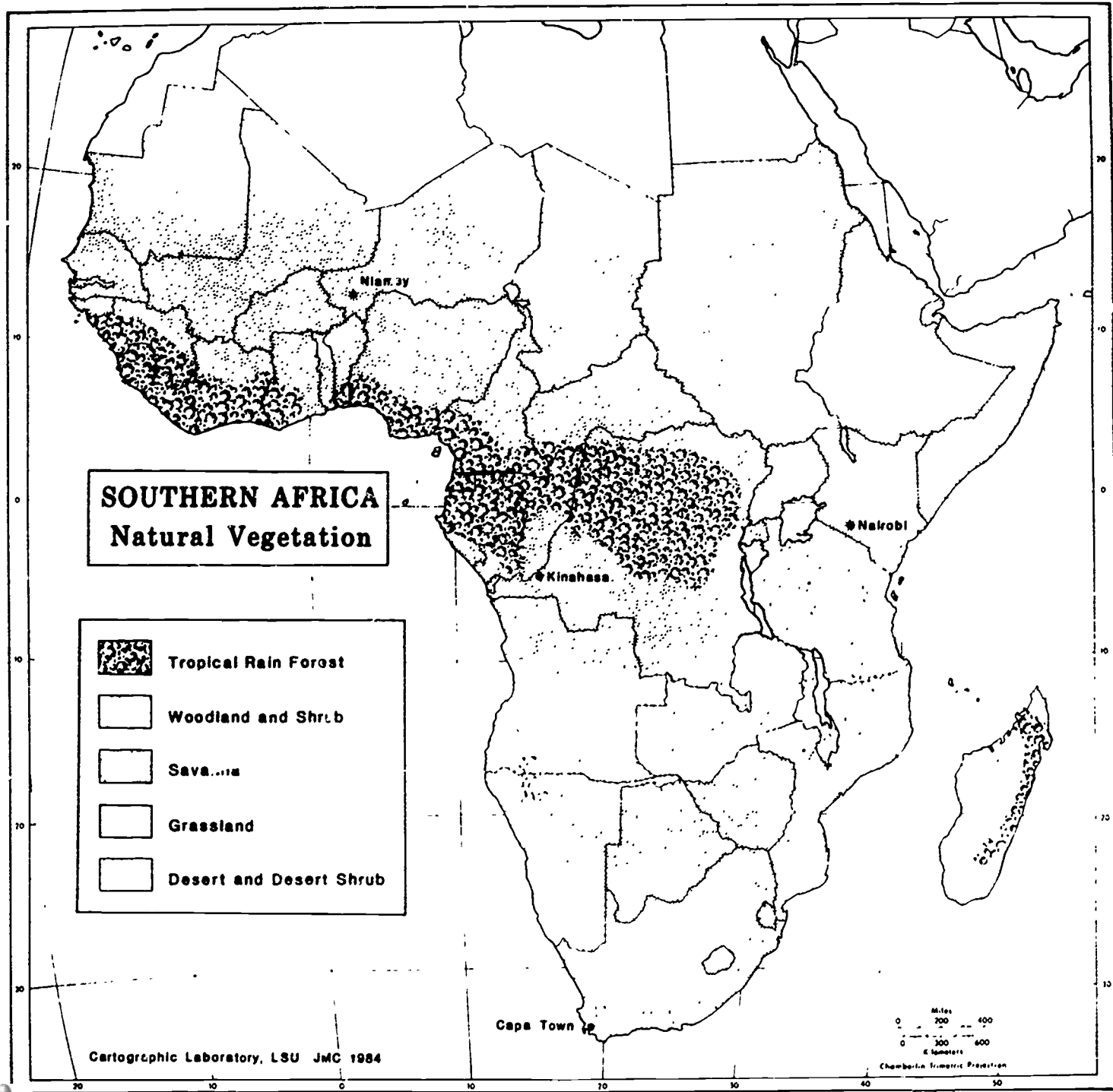


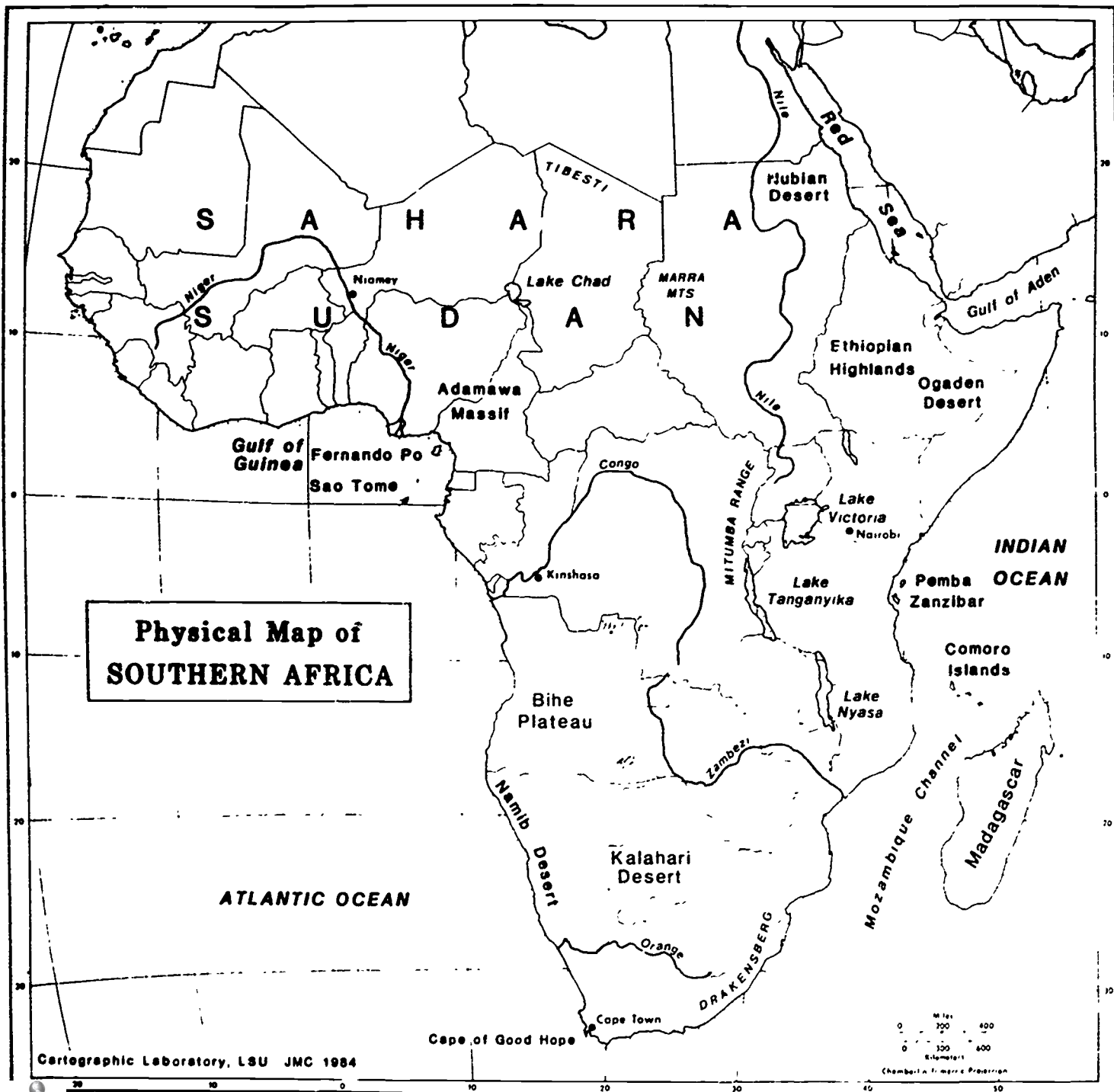














Population Density SOUTHERN AFRICA

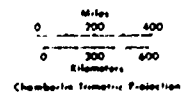
Persons Per Square Mile

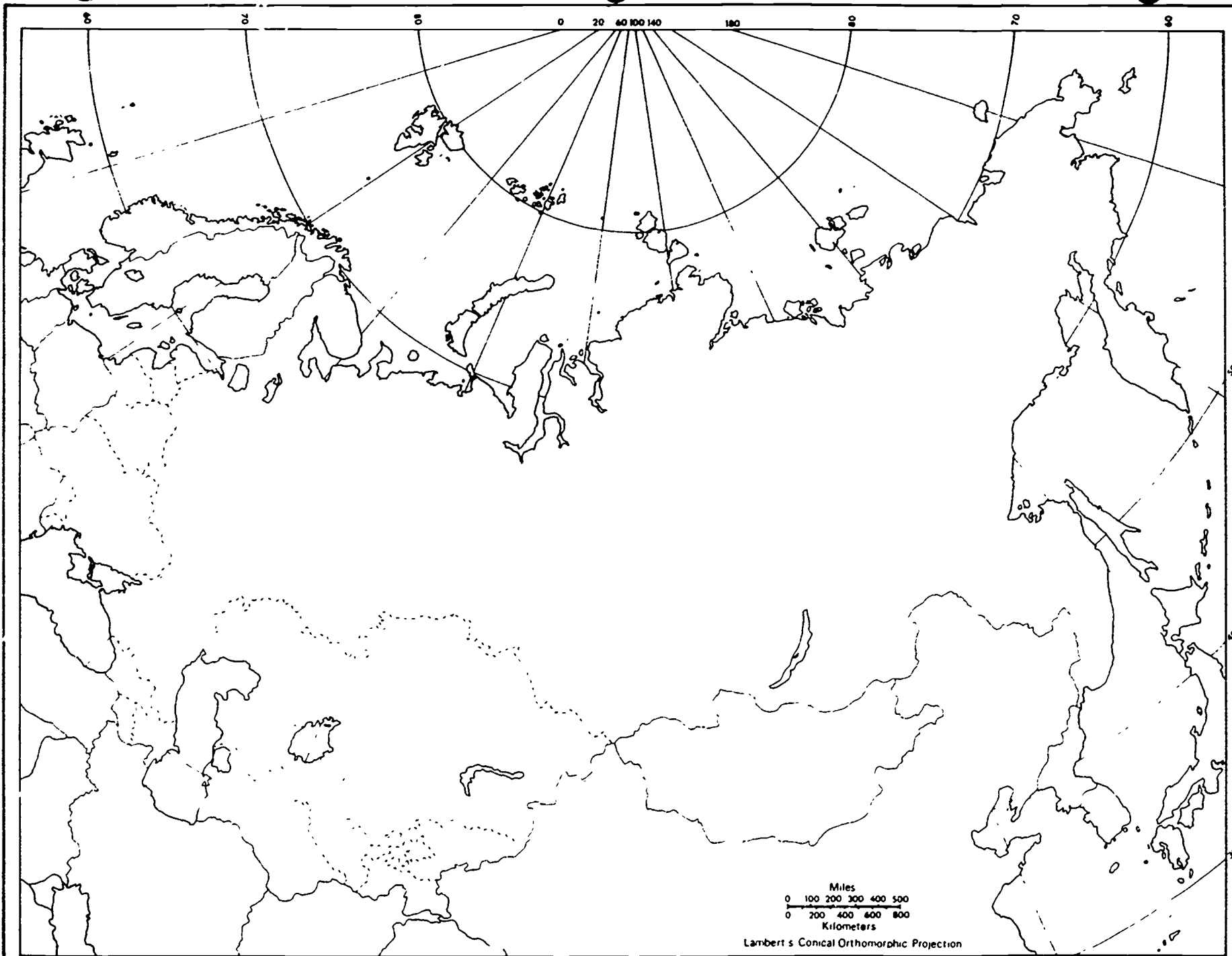


Metropolitan Areas

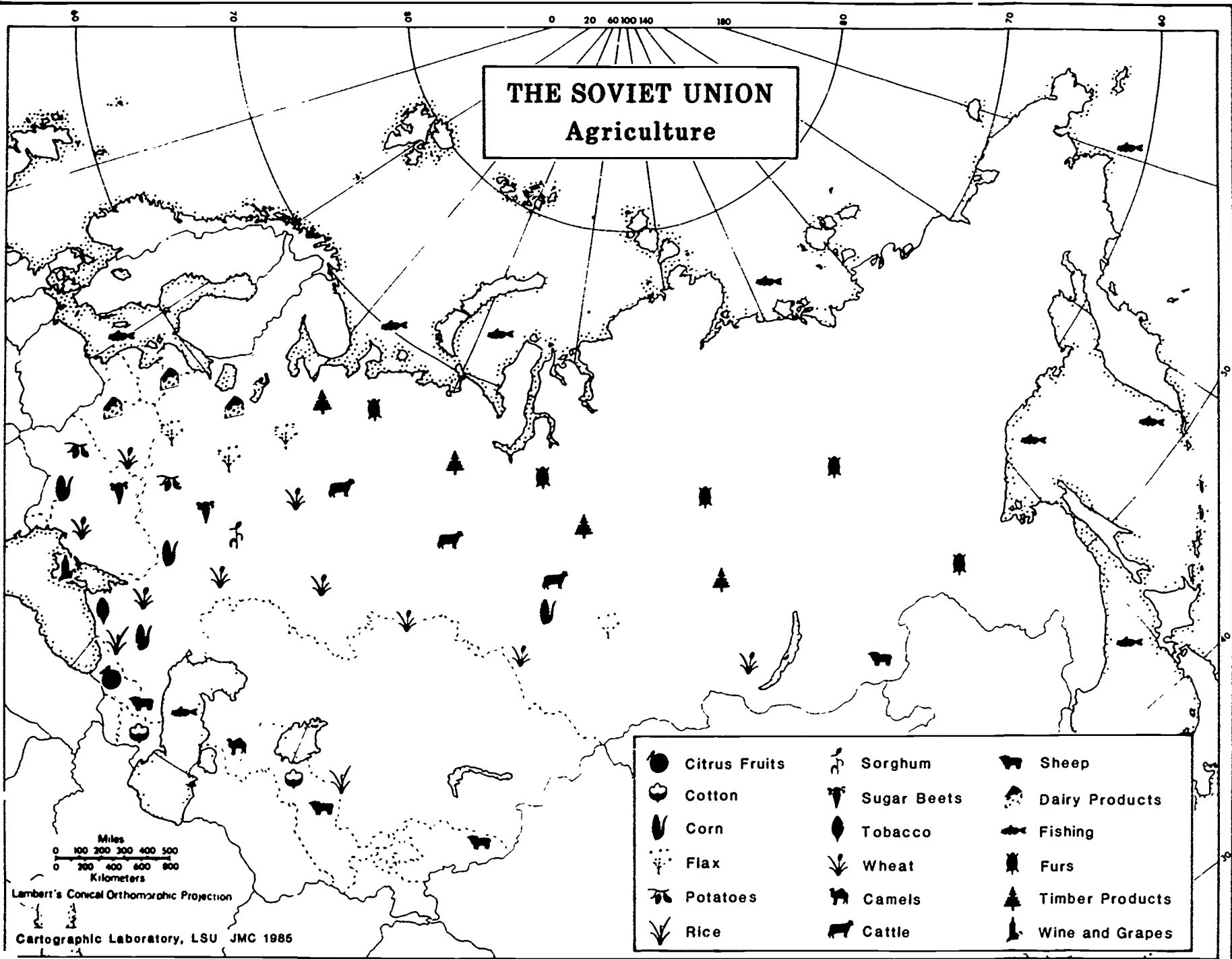


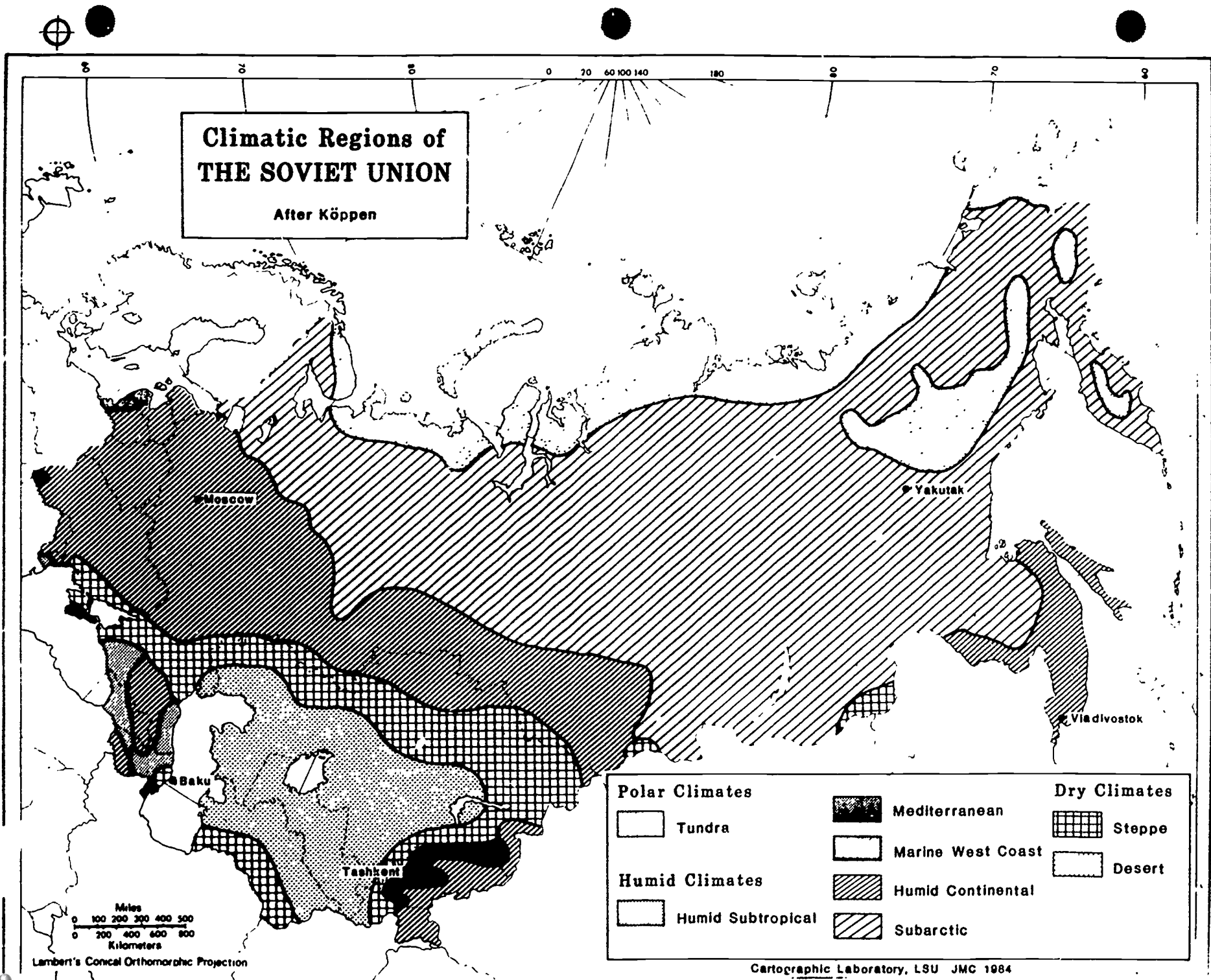
Cartographic Laboratory LSU JMC 1984

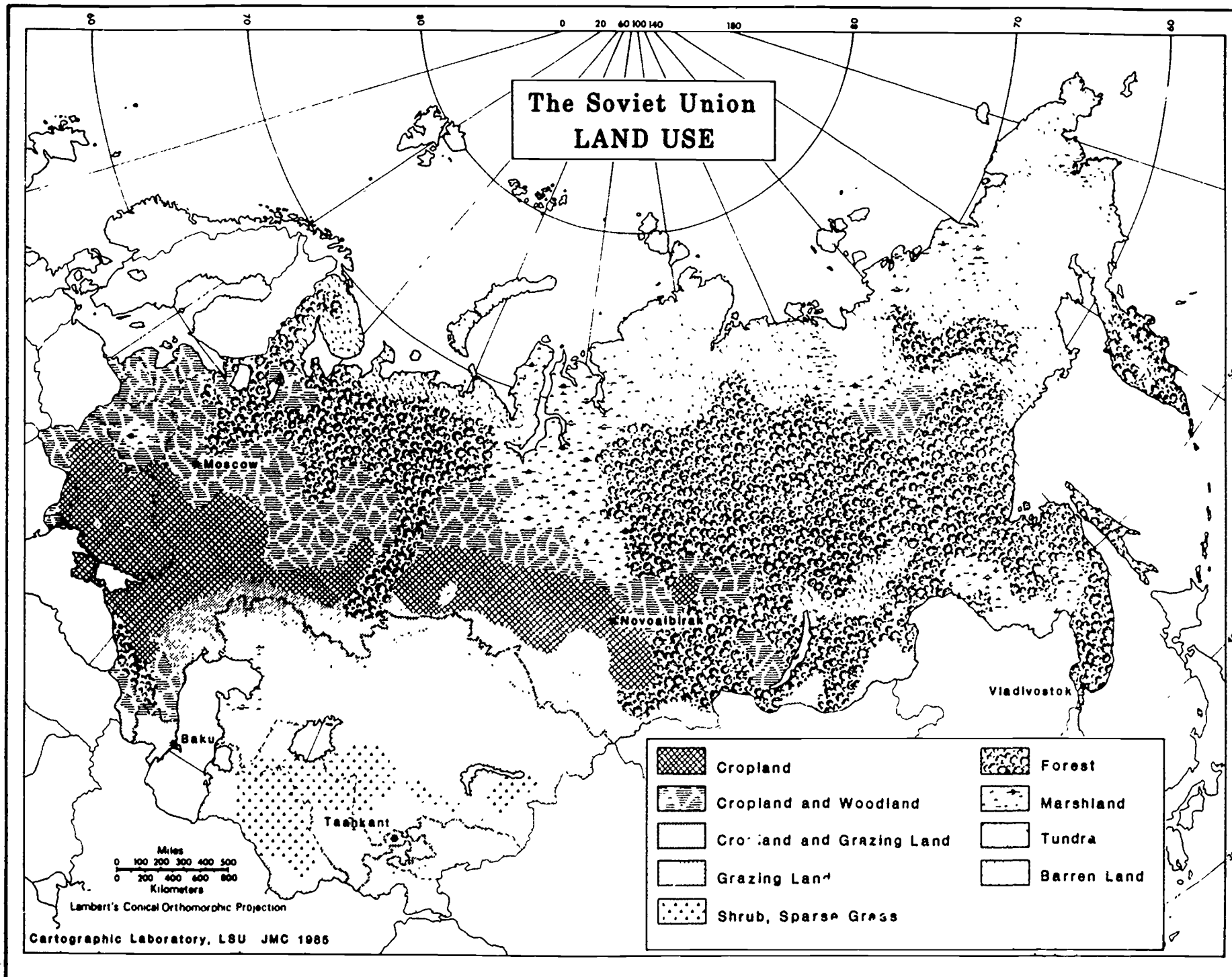


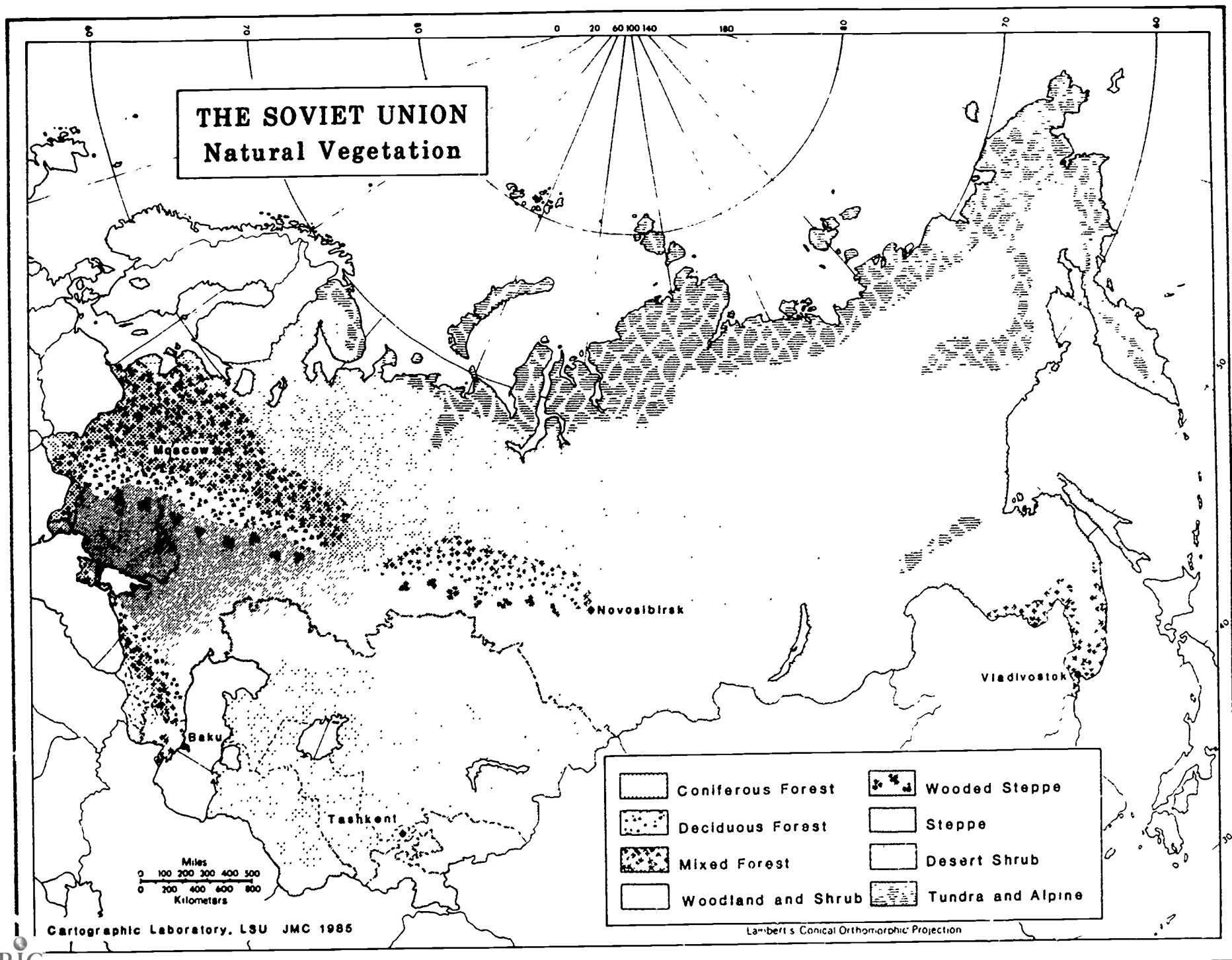


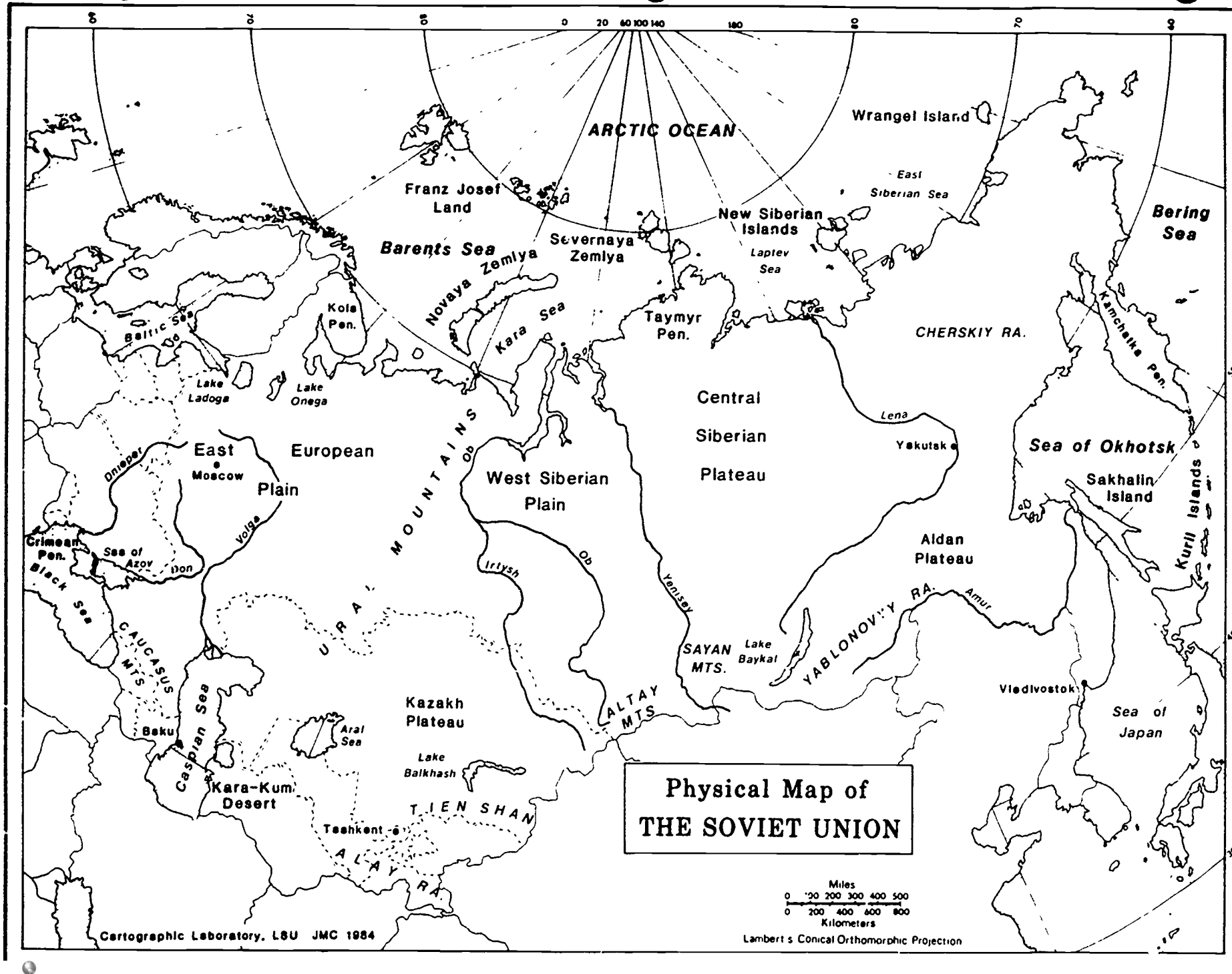
THE SOVIET UNION Agriculture

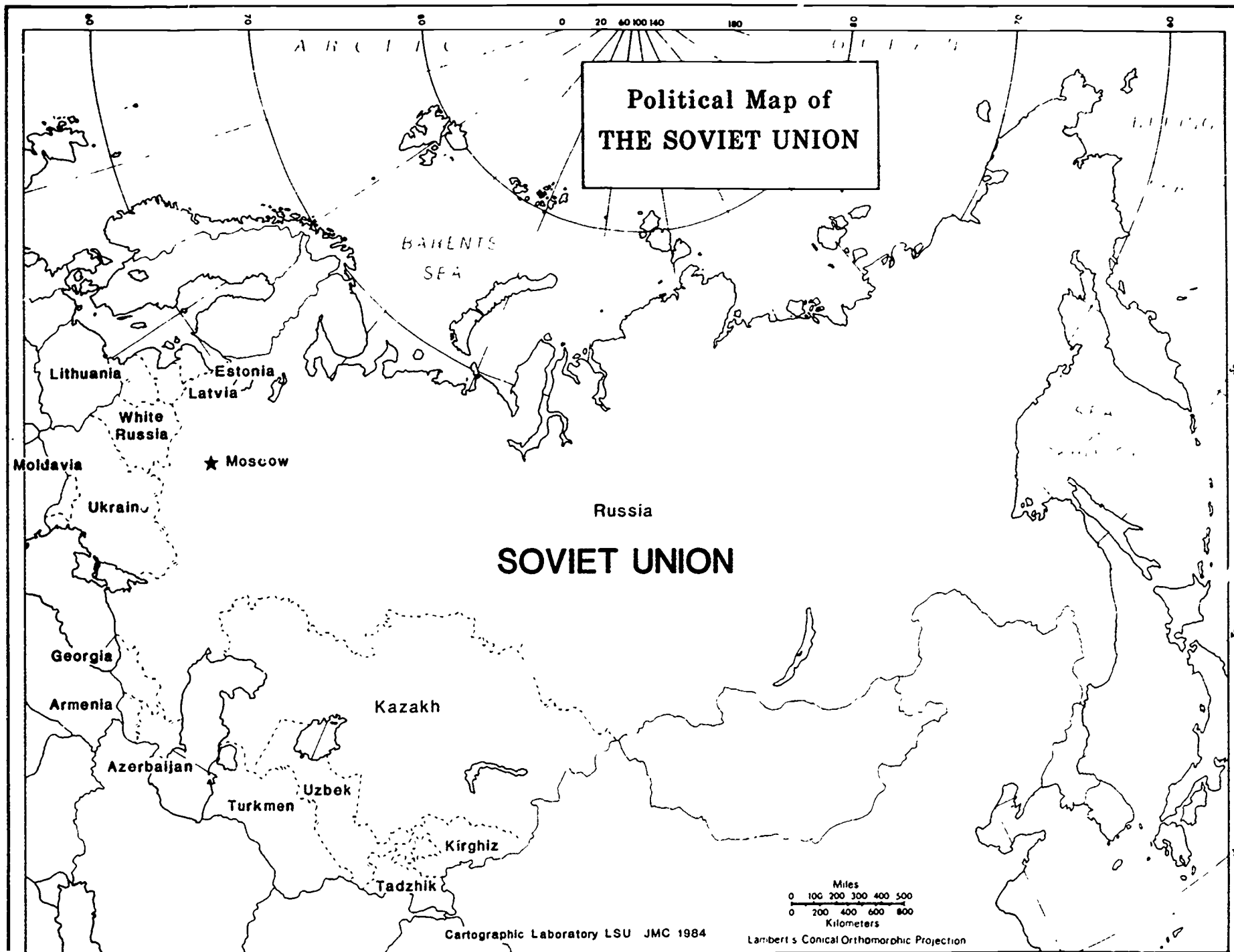


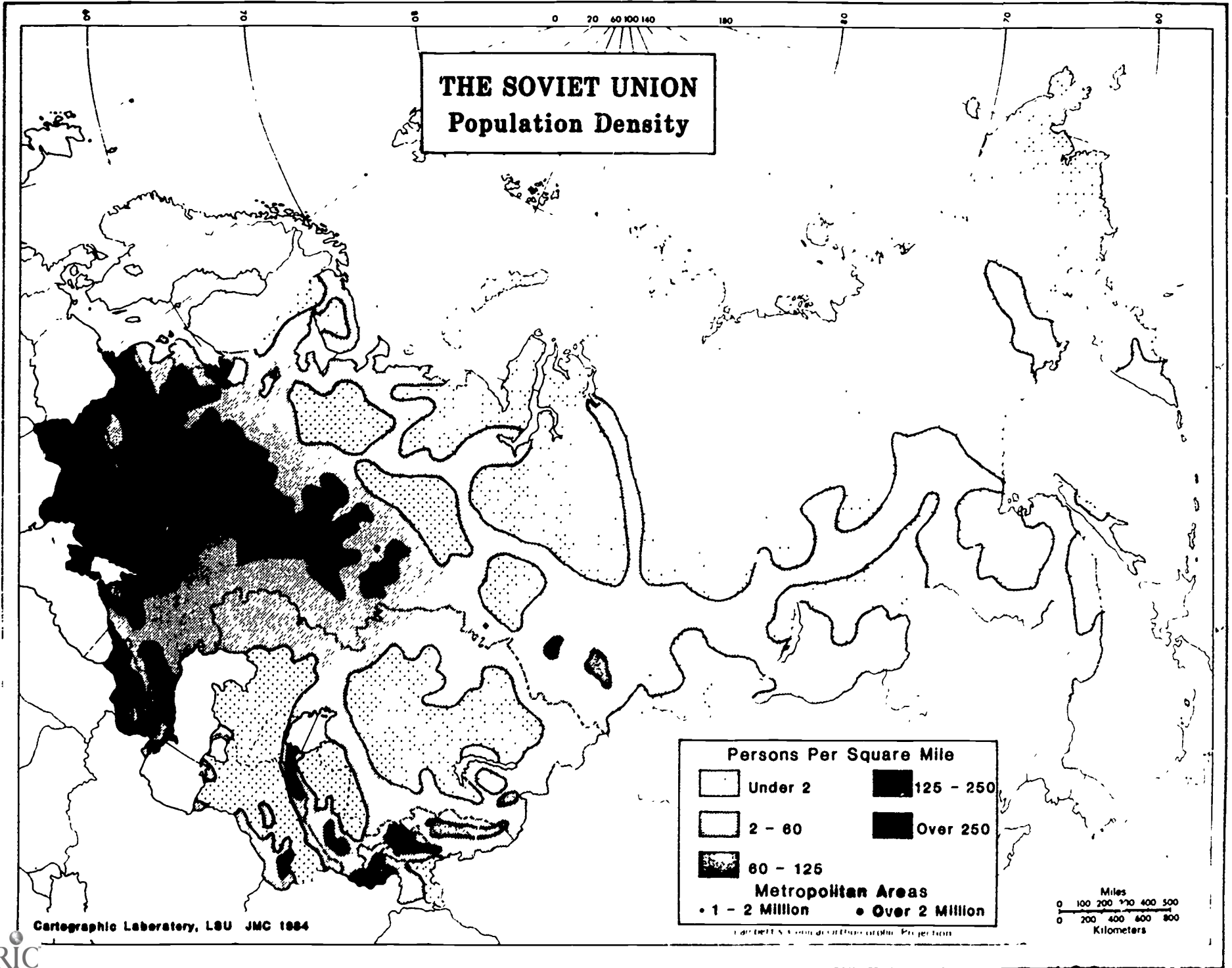












**THE SOVIET UNION
Population Density**

Persons Per Square Mile

Under 2	125 - 250
2 - 60	Over 250
60 - 125	

Metropolitan Areas

1 - 2 Million	Over 2 Million
---------------	----------------

Miles
0 100 200 300 400 500
Kilometers
0 200 400 600 800

Cartographic Laboratory, LSU JMC 1984

Map of the U.S.S.R. and its Dependencies. Projection

FOREIGN DIPLOMATIC REPRESENTATIVES AND FOREIGN CONSULAR
OFFICES IN THE UNITED STATES
AS OF SEPTEMBER 1986

Afghanistan--Office of the Embassy, 2341 Wyoming Avenue, Washington, D.C. 20008

Algeria--Office of the Embassy, 2118 Kalorama Road, Washington, D.C. 20008

Antigua and Barbuda--Office of the Embassy, 2000 N. Street, Suite 601, Washington, D.C. 20036

Argentina--Office of the Embassy, 1600 New Hampshire Avenue, Washington, D.C. 20009

Australia--Office of the Embassy, 1601 Massachusetts Avenue, Washington, D.C. 20036

Austria--Office of the Embassy, 2343 Massachusetts Avenue, Washington, D.C. 20008

Bahamas, The Commonwealth of the--Office of the Embassy, Suite 865, 600 New Hampshire Avenue, Washington, D.C. 20037

Bahrain, State of--3502 International Drive, Washington, D.C. 20008

Bangladesh--Office of the Embassy, 2201 Wisconsin Avenue, Washington, D.C. 20007

Barbados--Office of the Embassy, 2144 Wyoming Avenue, Washington, D.C. 20008

Belgium--Office of the Embassy, 3330 Garfield Street, Washington, D.C. 20008

Belize--Office of the Embassy, 1571 I Street, Suite 695, Washington, D.C. 20005

Benin --Office of the Embassy, 2737 Cathedral Avenue, Washington, D.C. 20008

Bolivia--Office of the Embassy, 3014 Massachusetts Avenue, Washington, D.C. 20008

Botswana--Office of the Embassy, 4301 Connecticut Avenue, Suite 404, Washington, D.C. 20008

Brazil--Office of the Embassy, 3006 Massachusetts Avenue, Washington, D.C. 20008

Brunei--Office of the Embassy, Washington Circle Hotel, 1 Washington Circle, Washington, D.C. 20037

Bulgaria--Office of the Embassy, 1621 22nd Street, Washington, D.C. 20008

Burkina Faso--Office of the Embassy, 2340 Massachusetts Avenue, Washington, D.C. 20008

Burma--Office of the Embassy, 2300 S Street, Washington, D.C. 20008

Burundi--Office of the Embassy, 2233 Wisconsin Avenue, Washington, D.C. 20007

Cameroon--Office of the Embassy, 2349 Massachusetts Avenue, Washington, D.C. 20009

Canada--Office of the Embassy, 1746 Massachusetts Avenue, Washington, D.C. 20036

Cape Verde--Office of the Embassy, 3415 Massachusetts Avenue, Washington, D.C. 20007

Central African Republic--Office of the Embassy, 1618 22nd Street, Washington, D.C. 20008

Ceylon--Office of the Embassy, 2148 Wyoming Avenue, Washington, D.C. 20008

Chad--Office of the Embassy, 2002 R Street, Washington, D.C. 20009

Chile--Office of the Embassy, 1732 Massachusetts Avenue, Washington, D.C. 20036

China--Office of the Embassy of the People's Republic of China, 2300 Connecticut Avenue, Washington, D. C. 20008

Columbia--Office of the Embassy, 2118 Leroy Place, Washington, D.C. 20008

Congo, The People's Republic of the--Office of the Embassy, 4891 Colorado Avenue, Washington, D.C. 20011

Costa Rica--Office of the Embassy, 2112 S Street, Washington, D.C. 20008

Cyprus--Office of the Embassy, 2211 R Street, Washington, D.C. 20008

Czechoslovakia--Office of the Embassy, 3900 Linnean Avenue, Washington, D.C. 20008

Denmark--Office of the Embassy, 3900 Linnean Avenue, Washington, D.C. 20008

Dominica--Office of the Embassy, 2025 I Street, Suite 1125, Washington, D.C. 20006

Dominican Republic--Office of the Embassy, 175 22d Street, Washington, D.C. 20008

Ecuador--Office of the Embassy, 2535 15th Street, Washington, D.C. 20009

Egypt, Arab Republic of--Office of the Embassy, 2310 Decatur Place, Washington, D.C. 20008
El Salvador--Office of the Embassy, 3208 California Street, Washington, D.C. 20008
Equatorial Guinea--Office of the Embassy, 801 Second Avenue, Suite 1403, New York, New York 10017
Estonia--Office of the Consulate General, 9 Rockefeller Plaza, New York, New York 10020
Ethiopia--Office of the Embassy, 2134 Kalorama Road, Washington, D.C. 20008
Fiji--Office of the Embassy, 6th Floor, 1140 19th Street, Washington, D.C. 20036
Finland--Office of the Embassy, 3216 New Mexico Avenue, Washington, D.C. 20016
France--Office of the Embassy, 4101 Reservoir Road, Washington, D.C. 20007
Gabon--Office of the Embassy, 2034 20th Street, Washington, D.C. 20009
Gambia, The--Office of the Embassy, 1785 Massachusetts Avenue, Washington, D.C. 20036
German Democratic Republic--Office of the Embassy, 1717 Massachusetts Avenue, Washington, D.C. 20036
Germany, Federal Republic of--Office of the Embassy, 4645 Reservoir Road, Washington, D.C. 20007
Ghana--Office of the Embassy, 2460 16th Street, Washington, D.C. 20009 10017
Great Britain--Office of the Embassy, 3100 Massachusetts Avenue, Washington, D.C. 20008
Greece--Office of the Embassy, 2221 Massachusetts Avenue, Washington, D.C. 20008
Grenada--Office of the Embassy, 1701 New Hampshire Avenue, NE., Washington, D.C. 20009
Guatemala--Office of the Embassy, 2220 R Street, Washington, D.C. 20008
Guinea--Office of the Embassy, 2112 Leroy Place, Washington, D.C. 20008
Guinea Bissau--Office of the Embassy, Care of the Permanent Mission of Guinea Bissau to the UN, 211 East 43d Street, Suite 604, New York, New York 10017
Guyana--Office of the Embassy, 2490 Tracy Place, Washington, D.C. 20008

137

Haiti--Office of the Embassy, 2311 Massachusetts Avenue, Washington, D.C. 20008
Holy See Apostolic Nunciature--Office of the Embassy, 3339 Massachusetts Avenue, Washington, D.C. 20008
Honduras--Office of the Embassy, 4301 Connecticut Avenue, Suite 100, Washington, D.C. 20008
Hungary--Office of the Embassy, 3910 Shoemaker Street, Washington, D.C. 20008
Iceland--Office of the Embassy, 2022 Connecticut Avenue, Washington, D.C. 20008
India--Office of the Embassy, 2107 Massachusetts Avenue, Washington, D.C. 20008
Indonesia-- Office of the Embassy, 2020 Massachusetts Avenue, Washington, D.C. 20036
Iraq--Office of the Embassy, 1801 P Street, Washington, D.C. 20036
Ireland--Office of the Embassy, 2334 Massachusetts Avenue, Washington, D.C. 20008
Israel--Office of the Embassy, 3514 International Drive, Washington, D.C. 20008
Italy--Office of the Embassy, 1601 Fuller Street, Washinton, D.C. 20009
Ivory Coast--Offi e of the Embassy, 2424 Massachusetts Avenue, Washington, D.C. 20008
Jamaica--Office of the Embassy, Suite 355, 1850 K Street, Wash'ngton, D.C. 20006
Japan--Office of the Embassy, 2520 Massachusetts Avenue, Washington, D.C. 20008
Jordan--Office of the Embassy, 3504 International Drive, Washington, D.C. 20008
Kenya--Office of the Embassy, 2249 R Street, Washington, D.C. 20009
Kiribati--Consular Office, Honolulu, Hawaii
Korea--Office of the Embassy, 2320 Massachusetts Avenue, Washington, D.C. 20008
Kuwait--Office of the Embassy, 2940 Tilden Street, Washington, D.C. 20008
Laos--Office of the Embassy, 2222 S Street, Washington, D.C. 20008
Latvia--Office of the Embassy, 4325 17th Street, Washington, D.C. 20011

Lebanon--Office of the Embassy, 2560 28th Street, Washington, D.C. 20008

Lesotho--Office of the Embassy, 1601 Connecticut Avenue, Suite 309, Washington, D.C. 20009

Liberia--Office of the Embassy, 5201 16th Street, Washington, D.C. 20011

Lithuania--Office of the Legation, 2622 16th Street, Washington, D.C. 20009

Luxembourg--Office of the Embassy, 2200 Massachusetts Avenue, Washington, D.C. 20008

Madagascar, Democratic Republic of--Office of the Embassy, 2374 Massachusetts Avenue, Washington, D.C. 20008

Malawi--Office of the Embassy, 1400 20th Street, NW., Washington, D.C. 20036

Malaysia--Office of the Embassy, 2401 Massachusetts Avenue, Washington, D.C. 20008

Mali--Office of the Embassy, 2130 R Street, Washington, D.C. 20008

Malta--Office of the Embassy, 2017 Connecticut Avenue, Washington, D.C. 20008

Mauritania--Office of the Embassy, 2129 Leroy Place, Washington, D.C. 20008

Mauritius--Office of the Embassy, Suite 134, 4301 Connecticut Avenue, Washington, D.C. 20008

Mexico--Office of the Embassy, 2829 16th Street, Washington, D.C. 20009

Monaco--Principality of Monaco Information Center, 630 Fifth Ave., New York, New York 10020

Morocco--Office of the Embassy, 1601 21st Street, Washington, D.C. 20009

Mozambique--Office of the Embassy, 1990 M Street, Suite 570, Washington, D.C. 20037

Nepal--Office of the Embassy, 2131 Leroy Place, Washington, D.C. 20008

Netherlands--Office of the Embassy, 4200 Leroy Place, Washington, D.C. 20008

New Zealand--Office of the Embassy, 37 Observatory Circle, Washington, D.C. 20008

Nicaragua--Office of the Embassy, 1627 New Hampshire Avenue, Washington, D.C. 20009

Niger--Office of the Embassy, 2204 R Street, Washington, D.C. 20008

141

Nigeria--Office of the Embassy, 2201 M Street, Washington, D.C. 20037

Norway--Office of the Embassy, 2720 34th Street, Washington, D.C. 20008

Oman--Office of the Embassy, 2342 Massachusetts Avenue, Washington, D.C. 20008

Pakistan--Office of the Embassy, 2315 Massachusetts Avenue, Washington, D.C. 20008

Panama--Office of the Embassy, 2862 McGill Terrace, Washington, D.C. 20008

Papua New Guinea--Office of the Embassy, 1140 19th Street, Suite 503, Washington, D.C. 20009

Paraguay--Office of the Embassy, 2400 Massachusetts Avenue, Washington, D.C. 20008

Peru--Office of the Embassy, 1700 Massachusetts Avenue, Washington, D.C. 20036

Philippines--Office of the Embassy, 1617 Massachusetts Avenue, Washington, D.C. 20036

Poland--Office of the Embassy, 2640 16th Street, Washington, D.C. 20009

Portugal--Office of the Embassy, 2125 Kalorama Road, Washington, D.C. 20008

Qatar--Office of the Embassy, Suite 1180, 600 New Hampshire Avenue, Washington, D.C. 20037

Romania--Office of the Embassy, 1607 23rd Street, Washington, D.C. 20008

Rwanda--Office of the Embassy, 1714 New Hampshire Avenue, Washington, D.C. 20009

Saint Christopher and Nevis--Office of the Embassy, 1730 Rhode Island Avenue, Suite 501, Washington, D.C. 20036

Saint Lucia--Office of the Embassy, 2100 M Street, Suite 309, Washington, D.C. 20037

Saudi Arabia--Office of the Embassy, 601 New Hampshire Avenue, Washington, D.C. 20037

Senegal--Office of the Embassy, 2112 Wyoming Avenue, Washington, D.C. 20008

Seychelles--Office of the Embassy, 820 Second Avenue, Suite 203, New York, New York 10017

Sierra Leone--Office of the Embassy, 1701 19th Street, Washington, D.C. 20009

Singapore--Office of the Embassy, 1824 R Street, Washington, D.C. 20009

Somali--Office of the Embassy, Suite 710, 600 New Hampshire Avenue, Washington, D.C. 20037
South Africa--Office of the Embassy, 3051 Massachusetts Avenue, Washington, D.C. 20008
Spain--Office of the Embassy, 2700 15th Street, Washington, D.C. 20009
Sri-Lanka--Office of the Embassy, 2148 Wyoming Avenue, Washington, D.C. 20008
Sudan--Office of the Embassy, 2210 Massachusetts Avenue, Washington, D.C. 20008
Suriname--Office of the Embassy, Suite 711, 2500 Virginia Avenue, Washington, D.C. 20037
Swaziland--Office of the Embassy, 430 Connecticut Avenue, Suite 441, Washington, D.C. 20008
Sweden--Office of the Embassy, 600 New Hampshire Avenue, Suite 1200, Washington, D.C. 20037
Switzerland--Office of the Embassy, 2900 Cathedral Avenue, Washington, D.C. 20008
Syria--Office of the Embassy, 2215 Wyoming Avenue, Washington, D.C. 20008
Tanzania--Office of the Embassy, 2139 R Street, Washington, D.C. 20008
Thailand--Office of the Embassy, 2300 Kalorama Road, Washington, D.C. 20008
Togo--Office of the Embassy, 2208 Massachusetts Avenue, Washington, D.C. 20008
Trinidad and Tobago--Office of the Embassy, 1708 Massachusetts Avenue, Washington, D.C. 200036
Tunisia--Office of the Embassy, 2408 Massachusetts Avenue, Washington, D.C. 20008
Turkey--Office of the Embassy, 1606 23d Street, Washington, D.C. 20008
Uganda--Office of the Embassy, 5909 16th Street, Washington, D.C. 20011
Union of Soviet Socialist Republics--Office of the Embassy, 1125 16th Street, Washington, D.C. 20036
United Arab Emirates--Office of the Embassy, Suite 740, 600 New Hampshire Avenue, Washington, D.C. 20037
Uruguay--Office of the Embassy, 1918 F Street, Washington, D.C. 20006
Venezuela--Office of the Embassy, 2445 Massachusetts Avenue, Washington, D.C. 20008

Western Samoa--Office of the Embassy, 820 Second Avenue, New York, New York, 10017
Yemen--Office of the Embassy, Suite 860, 600 New Hampshire Avenue, Washington, D.C. 20036
Yugoslavia--Office of the Embassy, 2410 California Street, Washington, D.C. 20008
Zaire--Office of the Embassy, 1800 New Hampshire Avenue, Washington, D.C. 20009
Zambia--Office of the Embassy, 2419 Massachusetts Avenue, Washington, D.C. 20008
Zimbabwe--Office of the Embassy, 2852 McGill Terrace, Washington, D.C. 20008