

DOCUMENT RESUME

ED 052 851

RC 005 366


AUTHOR Beaulieu, David L.
TITLE Native American Students in Standard Metropolitan
Statistical Areas: A Selective Analysis of 1968 HEW
Data.
INSTITUTION Minnesota Univ., Minneapolis.
PUB DATE Dec 70
NOTE 122p.
EDRS PRICE MF-\$0.65 HC-\$6.58
DESCRIPTORS *American Indians, *Enrollment, *Metropolitan Areas,
National Surveys, Population Trends, *Public
Schools, *School Demography, School Districts,
Students, Teachers

ABSTRACT

As part of a forthcoming report entitled "The Education of Urban Indian Children in the United States," this document is a selective summary of 1968 data from the Department of Health, Education, and Welfare concerning racial/ethnic breakdowns of public school students in standard metropolitan statistical areas (SMSA's). Data for the overall survey were reported to the Office for Civil Rights by school district superintendents and/or state education agencies. All school districts with 3,000 or more enrollment (1967-68) were surveyed. Smaller school districts were selected for inclusion in the survey in a statistically random manner based on district enrollment. This report provides information on urban American Indian student demography in 169 SMSA's in the United States (including the District of Columbia). Statistical charts showing the state, school district, and number of schools in the district, number of Indian students and teachers, and other pertinent information make up the major portion of the report. (EL)

ED052851

U.S. DEPARTMENT OF HEALTH,
EDUCATION & WELFARE
OFFICE OF EDUCATION
THIS DOCUMENT HAS BEEN REPRO-
DUCED EXACTLY AS RECEIVED FROM
THE PERSON OR ORGANIZATION ORIG-
INATING IT. POINTS OF VIEW OR OPIN-
IONS STATED DO NOT NECESSARILY
REPRESENT OFFICIAL OFFICE OF EDU-
CATION POSITION OR POLICY.



NATIVE AMERICAN STUDENTS IN STANDARD
METROPOLITAN STATISTICAL AREAS:
A SELECTIVE ANALYSIS OF 1968 HEW DATA

by
David L. Beaulieu

edited by
Arthur M. Harkins
Richard G. Woods
I. Karon Sherarts

Training Center for
Community Programs
in coordination with
Office of Community Programs
Center for Urban and Regional Affairs

University of Minnesota
Minneapolis, Minnesota

December, 1970

TABLE OF CONTENTS

Introduction.....1
Survey Description and Source of Data.....2
Survey Universe.....3
Editing and Processing of Data.....3
An Overview of the Current Study.....5
Footnotes.....25

Appendix A - Northeast States

 B - Southeast States

 C - Mid North Central States

 D - Mid South Central States

 E - Southwest States

 F - Northwest States

TABLE OF TABLES

SMSAs By Numbers of Indian Students in Public Schools.....6

Distribution of SMSAs by Indian Student Population Frequencies
and Proportions.....8

Detailed SMSA Data by Region.....11

 Mid North Central States.....11

 Northwest States.....14

 Southeast States.....15

 Mid South Central States.....17

 Northeast States.....20

 Southwest States.....23

TABLE OF MAPS

Maps A - E.....follow p. 9

Map A - Surveyed State Totals

Map B - Estimate State Totals

Map C - Surveyed Total Metropolitan Indian Students

Map D - Surveyed Total Metropolitan Indian Students by
Section

Map E - Percent Metropolitan Indian Students to:
estimated State Indian Student Totals
surveyed State Indian Student Totals

FORWARD

This Training Center report consists of a selective summary of 1968 HEW data concerning Native American public school students in standard metropolitan statistical areas. A later report, to be entitled The Education of Urban Indian Children in the United States, takes account of these and many other data in a summarizing fashion.

Arthur M. Harkins

Richard G. Woods

I. Karon Sherarts

Introduction

This report, a selective analysis of 1968 ethnic student data gathered by the Office for Civil Rights, is designed to provide students of American Indian demographics and urban education with an up-dated picture of urban Indian student numbers, proportions, and distribution by districts. Before commencing with this analysis, it would be proper to refer to the HEW report (Directory of Public Elementary and Secondary Schools in Selected Districts: Enrollment and Staff by Racial/Ethnic Group) for an overview of the reasons for the survey and a discussion of its methodology:

The Office for Civil Rights (OCR) is responsible for administering Title VI of the 1964 Civil Rights Act as it applies to programs funded by the Department of Health, Education, and Welfare. Title VI prohibits discrimination because of race, color or national origin in any program or activity that receives Federal financial assistance. In partial fulfillment of this responsibility periodic racial/ethnic surveys of public elementary and secondary schools are conducted as authorized in regulations implementing Title VI.

Results of the first national racial/ethnic survey of public schools (in the fall of 1967) were published by the Office of Education, National Center for Educational Statistics and entitled Directory of Public Schools in Large Districts With Enrollment and Staff, by Race -- Fall, 1967.

A second national survey was conducted in the fall of 1968 and was based on an enlarged sample of public elementary and secondary school districts and schools. The number of minority racial/ethnic categories was expanded in the fall, 1968 survey to include American Indian, Oriental, and Spanish Surnamed Americana as well as Negroes. White non-minority and undesignated minority groups are included in the column headed "other". The Social Research Group of the George Washington University, under contract with and at the direction of the Office for Civil Rights, conducted the fall, 1968 survey.

The Office for Civil Rights is appreciative of the considerable time and effort expended by the state and local school officials who participated in the survey.

Survey Description and Source of Data

This directory contains reported information, as of the beginning of the 1968-1969 school year, on the racial/ethnic composition of pupils and full-time classroom teachers (assigned to one school) in approximately 8,500 school districts in the continental United States including Alaska and the District of Columbia. These data were reported to the Office for Civil Rights by school district superintendents and/or State education agencies. The reports were required under the regulations implementing Title VI of the Civil Rights Act of 1964. Hawaii and the Territories were not required to participate in this survey. Ninety-five school districts with Federal funds terminated (as of August, 1968) because of non-compliance with Title VI of the Civil Rights Act of 1964 were also excluded from the survey.

All school districts with 3,000 or more enrollment (1967-1968) were surveyed. Smaller school districts were selected for inclusion in the survey in a statistically random manner based on district enrollment size in the preceding school year (1967-1968) as determined by the United States Bureau of the Census (1967 Census of Governments, Volume I).

The sampling plan used was as follows:

<u>District Enrollment</u>	<u>Sampling Rate</u>	<u>Projected Total In Each Size Category</u>
3,000 and larger	100%	actual data
1,200 - 2,999	75%	1 1/3 times actual data
600 - 1,199	50%	2 times actual data
300 - 599	25%	4 times actual data
less than 300	0	none

In addition to the above sampled districts, all districts eliminating racially dual school systems under terms of voluntary plan agreements with the Department of Health, Education, and Welfare or under Federal court order were surveyed regardless of school district enrollment size. Districts, in these categories, with total enrollments of less than 300 are reported separately in Appendix B.

Several variations in reporting methods were used to provide information for the survey. Most school districts reported data directly to HEW by completing the school and school district report forms. Samples of the standard report forms are reproduced in Appendix A. Six states -- Michigan, New York, North Dakota, Ohio, Washington, Wisconsin, and several city school districts -- sent punched cards or computer tapes

containing similar data already available in their files. These six states elected to submit data for all districts in their states and the surveyed and projected data for these states are identical. Data for some court order districts were derived from special forms previously filed with the courts.

Survey Universe

The 8,491 school districts sampled covered an estimated 43.9% of the nation's public school districts but they enrolled an estimated 90.8% of the nation's public elementary and secondary pupils.

The survey data are representative of a larger universe of 11,496 districts -- the estimated total number of districts enrolling 300 or more students. This includes an estimated 96.8% of the nation's public elementary and secondary pupil enrollment.

Table I and II, show actual and projected survey enrollment data, by state. Table III shows the various racial/ethnic state enrollment totals expressed as a percentage of total state enrollment. Table IV shows the various racial/ethnic state enrollment totals expressed as a percentage of the national total enrollment of particular racial/ethnic groups.

Editing and Processing of Data

Numerically additive data items were required to pass a rigid computer check before accretion to the computer data tape. A frequent discrepancy occurred when the sums of individual school data did not equal the district totals reported on the district summary form. All such discrepancies were brought to the attention of the school district or state agency supplying the original data and were subsequently resolved by the originating organization. Some districts operating under Federal Court desegregation order were required to report statistics to the court in a particular court-designated format. These data were transcribed onto OCR forms and processed onto the data tape.

Some schools are listed that offer specialized training such as remedial reading or vocational crafts. These schools are included since they contain full-time teachers but the students are accounted for elsewhere in the district in their regular academic school assignments.¹

In 1970, Herbert A. Aurbach, Estelle Fuchs, and Gordon Macgregor cooperated in a U.S. Office of Education study entitled, The Status of American Indian Education. In chapter four of that document, which did consider that data with which this report is concerned, the authors state:

In recent years, more and more of the responsibility for educating Indian children has been taken over by the states and recent BIA policy has been to encourage public school enrollment of Indian children.

In 1968, the BIA had contracts with fourteen states and school districts in three other states providing assistance under [certain] laws. These states educated 88,000 Indian children (57.4% of all school-age Indians in those same states).² One-third were educated at no cost to the Bureau of Indian Affairs.

The education of Indian children in nine states (California, Idaho, Michigan, Minnesota, Nebraska, Oregon, Texas, Washington, and Wisconsin) where there once were federal schools was almost entirely the responsibility of the states. Several other states educate well over one-half of those Indian children that are the responsibility of the BIA.³

Since the survey universe of the 1968 Office of Civil Rights research project covered an estimated 90.8% of the nation's public elementary and secondary pupils, and an estimated 96.8% of these schools enrolling 300 or more students, it seems fair to assert that the Number of Indian students not covered by the OCR survey, but attending public schools, was small. For readers wishing to study overview data of public, mission, and BIA schools, and especially for those wishing to examine the role of BIA schools, the Aurbach-Fuchs-Macgregor report seems to be a useful reference. The current report provides, however, a more current and detailed profile of Indian students enrolled in public schools throughout the nation, and has the added usefulness of focusing upon those Indian children attending public schools in Standard Metropolitan Statistical Areas.⁴

An Overview of the Current Study

For the purposes of this study, it was determined that an "Indian district" would be any district having at least one native American pupil in the public schools. The total Indian student population in United States public schools was estimated at 177,463 in 1968, of which 142,715 were surveyed in the OCR study. The proportion of surveyed students was thus 80.4%.

The OCR survey of metropolitan Indian students did include the New England States, Alaska and Virginia, but for various reasons (see footnote three) we have excluded these states from the current overview. Subtracting the population of Indian students from these states leaves a survey base population of 134,502, and a newly estimated base population of 169,947 for Indian students in the United States.

The total surveyed metropolitan Indian student population for the United States was 45,436. That total is 30.7% of the total survey base population, and 27.1% of the total estimated base population.

The current overview of the OCR survey included 169 SMSAs (1960 definitions). Indian students were enrolled in 91% of these SMSAs.

The average number of Indian students per SMSA covered in this overview was 269.40. SMSAs above this average numbered 35; SMSAs below the average numbered 134. 79.28% of the districts were below the average number of Indian students per SMSA. For the entire breakdown of Indian students in public schools by SMSA, the reader is invited to view the following.

SMSAs By Numbers of Indian Students in Public Schools

Tulsa, Okla.	4244	Bakersfield, Calif.	196
Los Angeles-Long Beach, Calif.	3746	Ft. Worth, Tex.	190
Phoenix, Ariz.	2387	St. Louis, Mo.	172
Minneapolis-St. Paul, Minn.	2200	Wash., D.C.	171
Oklahoma City, Okla.	2172	Galveston, Tex.	167
Seattle, Wash.	1979	Cleveland, Ohio	167
New York, N.Y.	1767	Gary-Hammond, Ind.	163
Albuquerque, N.M.	1704	Muskegon, Mich.	159
San Francisco-Oakland, Calif.	1541	Lansing, Mich.	157
Chicago, Ill.	1314	Eugene, Ore.	152
Detroit, Mich.	1236	Sioux Falls, Iowa	151
Buffalo, N.Y.	1224	Topeka, Kan.	141
San Bernardino-Riverside, Calif.	1132	Philedelphia, Pa.	138
Tucson, Ariz.	886	Lincoln, Neb.	129
Tacoma, Wash.	788	Sioux Falls, S.D.	123
Lawton, Okla.	769	El Paso, Tex.	122
San Diego- Calif.	737	Oxnard-Ventura, Calif.	122
Dallas, Tex.	660	Santa Barbara, Calif.	121
Milwaukee, Wis.	610	Ft. Lauderdale, Fla.	114
Salt Lake City, Utah	596	Charlotte, N.C.	110
Duluth, Minn.	587	Flint, Mich.	108
Denver, Colo.	582	New Orleans, La.	107
San Jose, Calif.	572	Kalamazoo, Mich.	106
Portland, Ore.	563	Stockton, Calif.	103
Green Bay, Wis.	556	Rochester, N.Y.	102
Syracuse, N.Y.	537	Kansas City, Kan.	91
Reno, Nev.	499	Pittsburgh, Pa.	89
Miami, Fla.	436	Paterson-Cliffton N.J.	74
Spokane, Wash.	428	Albany, N.Y.	74
Fresno, Calif.	385	Pennsacola, Fla.	69
Wichita, Kan.	355	Colorado Springs, Colo.	68
Sacramento, Calif.	343	Knoxville, Tenn.	66
Provo-Orem	332	Atlanta, Ga.	61
Omaha, Neb.	289	Billings, Mont.	61
Houston, Tex.	285	Cincinnati, Ohio	59
Tampa, Fla.	247	Bay City, Mich.	56
Grand Rapids, Mich.	244	Saginaw, Mich.	56
Greensboro, N.C.	219	Baltimore, Md.	56
Las Vegas, Nev.	215	Lorain-Elyria, Ohio	55
Ogden, Utah	206	Jackson, Miss.	54
		Des Moines, Iowa	52
		Ann Arbor, Mich.	50
		Fargo-Moorhead, Minn.	50
		Memphis, Tenn.	46
		Waterloo, Iowa	46
		Raleigh, N.C.	44
		Augusta, Ga.	43
		San Antonio, Tex.	41
		Davenport, Rock Island, Moline	41
		Columbus, Ohio	40

Dayton, Ohio	39	Corpus Christi, Tex.	8
Shreveport, La.	37	Lancaster, Pa.	7
Winston-Salem, N.C.	37	Terre Haute, Ind.	7
Madison, Wis.	34	Champaign, Ill.	7
Wichita Falls, Tex.	32	Texarkana, Ark.	6
Toledo, Ohio	31	W. Palm Beach	5
Louisville, Ky.	30	Dubuque, Iowa	4
Little Rock, Ark.	28	Atlantic City, N.J.	3
South Bend, Ind.	28	Lima, Ohio	3
Canton, Ohio	27	Abilene, Tex.	3
Akron, Ohio	26	San Angelo, Tex.	3
Charleston, W.V.	25	Amarillo, Tex.	3
Cedar Rapids, Iowa	25	York, Pa.	2
Pueblo, Colo.	25	Altoona, Pa.	2
Youngstown-Warren, Ohio	25	Monroe, La.	1
Trenton, N.J.	24	Albany, Ga.	1
Indianapolis, Ind.	24	Midland, Tex.	0
Springfield, Ohio	23	Laredo, Tex.	0
Ft. Wayne, Ind.	22	Ft. Smith, Ark.	0
Peoria, Ill.	21	St. Joseph, Mo.	0
Kenosha, Wis.	21	Lake Charles, La.	0
Jackson, Miss.	21	Macon, Ga.	0
Springfield, Ill.	20	Savanna, Ga.	0
Binghamton, N.Y.	20	Jacksonville, Fla.	0
Orlando, Fla.	20	Greenville, S.C.	0
Ashville, N.C.	19	Mobile, Ala.	0
Reading, Pa.	19	Decatur, Ill.	0
Nashville, Tenn.	18	Johnstown, Pa.	0
Beaumont-Port Arthur, Tex.	17	Great Falls, Mont.	0
Wilkes, Pa.	17	Scranton, Pa.	0
Erie, Pa.	16	Muncie, Ind.	0
Springfield, Mo.	16	Racine, Wis.	0
Odessa	15		
Columbus, S.C.	15		
Utica-Roma, N.Y.	14		
Harrisburg, Pa.	13		
Columbus, Ga.	12		
Stuebenville, Ohio	12		
Wheeling, W.Va.	11		
Lubbock, Tex.	11		
Charleston, S.C.	10		
Evansville, Md.	10		
Huntington Ashland, Ky.	9		
Durham, N.C.	9		
Chattanooga, Pa.	9		
Wilmington, N.Y.	8		
Allentown-Bethlehem Pa.	8		

Distribution of SMSAs by Indian Student
Population Frequencies and Proportions

SMSA by Numbers of Indian Students	Frequencies	Cumulative Frequencies	Percentage	Running Cumulative Frequencies	Running Cumulative Percentage
[N=169]					
4000-4999	1	169	100%	169	100%
3000-3999	1	168	99.4	168	99.4
2000-2999	3	167	98.8	167	98.8
1000-1999	8	164	97.0	164	97.0
0-999	156	156	92.3	156	92.3
[N=156]					
900-999	0	156	100%	156	92.3
800-899	1	156	100%	156	92.3
700-799	3	155	99.36	155	91.71
600-699	2	152	97.41	152	89.94
500-599	7	150	96.79	150	88.75
400-499	3	143	91.66	143	84.61
300-399	4	140	89.74	140	82.84
200-299	7	136	87.24	136	80.47
100-199	25	129	82.69	129	76.33
0-99	104	104	66.66	104	61.53
[N=129]					
190-199	2	129	100%	129	76.33
180-189	0	127	98.44	127	74.61
170-179	2	127	98.44	127	74.61
160-169	3	125	96.89	125	73.96
150-159	4	122	72.18	122	72.18
140-149	1	118	91.55	118	69.82
130-139	1	117	90.69	117	69.23
120-129	5	116	89.22	116	68.62
110-119	2	111	86.04	111	65.69
100-109	5	109	84.49	109	64.49
90-99	1	104	80.61	104	61.53
80-89	2	103	79.92	103	60.94
70-79	1	101	79.06	101	59.76
60-69	5	100	77.51	100	59.17
50-59	9	95	73.65	95	56.21
40-49	7	86	66.66	86	50.88
30-39	7	79	61.24	79	46.77
20-29	18	72	55.82	72	42.60
10-19	17	54	42.63	54	31.95
0-9	37	37	28.83	37	21.89

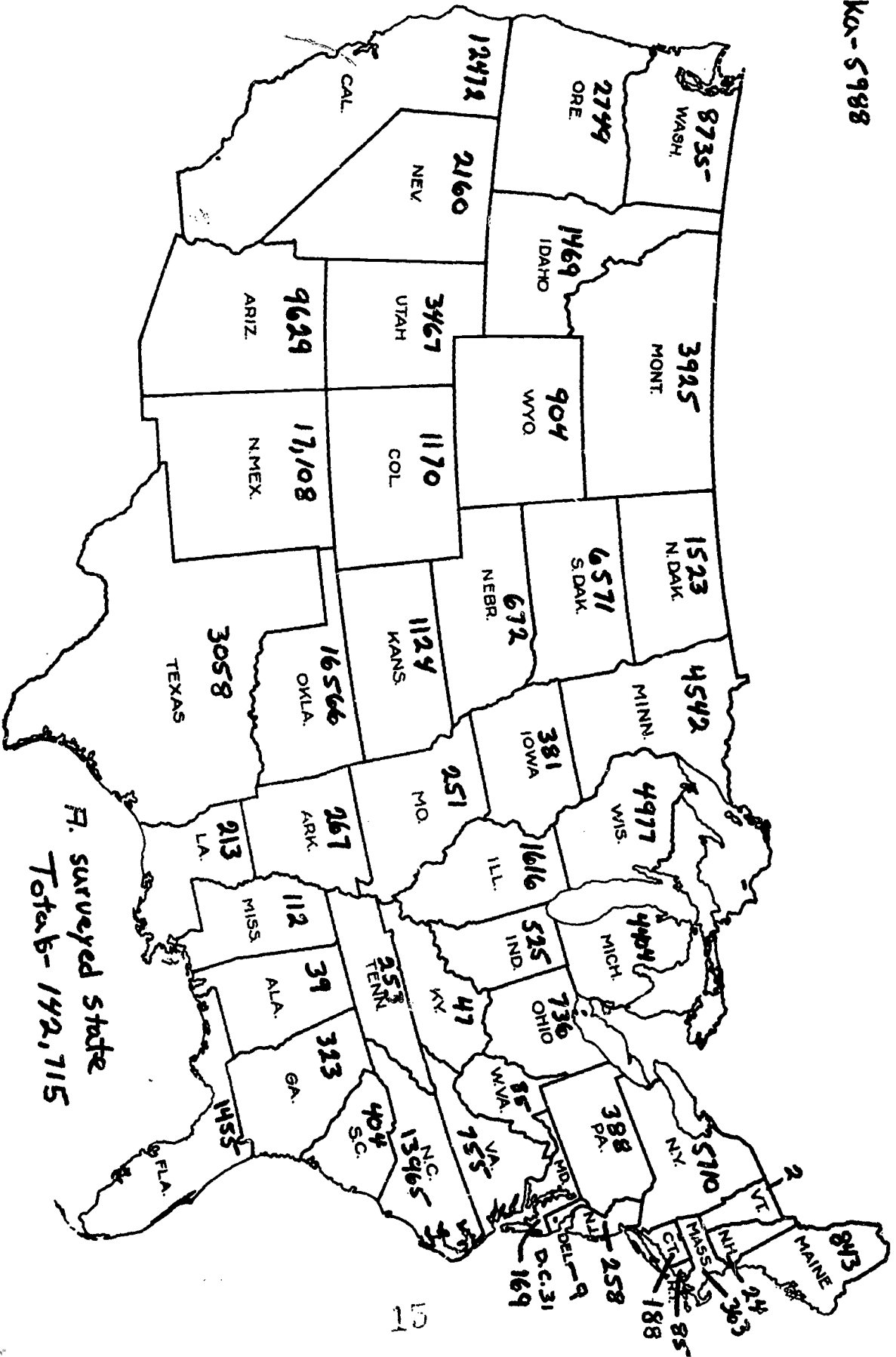
The top ten percent of the SMSAs, according to numbers of Indian students, included a total of 29,732.3 students (or 54.4% of the Indian student total). The top ten percent of the SMSAs featured the following regional distribution: Seven in the southwest; three in the mid-northcentral; three in the mid-southcentral; two in the northwest; and two in the northeast. Of the top 17 SMSAs, 40 percent were located in the southwest. The rest were rather evenly distributed. A breakdown of the SMSA regional distribution within the top 17 SMSAs, together with a percentage distribution of the 29,732 Indian students appears as follows:

Region	Percentage SMSA	Percentage of 29,732
Southwest	40.1	40.7
Mid-North Central	17.0	15.9
Mid-South Central	17.0	24.1
Northwest	11.7	.9
Northeast	11.7	10.5

Maps A and B depict the total surveyed and estimated state public school Indian student population for 1968. Maps C and D depict, respectively, the total surveyed numbers of metropolitan Indian students (1968), and the sectional breakdown of these surveyed students. Map E shows the percentage of metropolitan public school Indian students to the estimated and surveyed state totals.

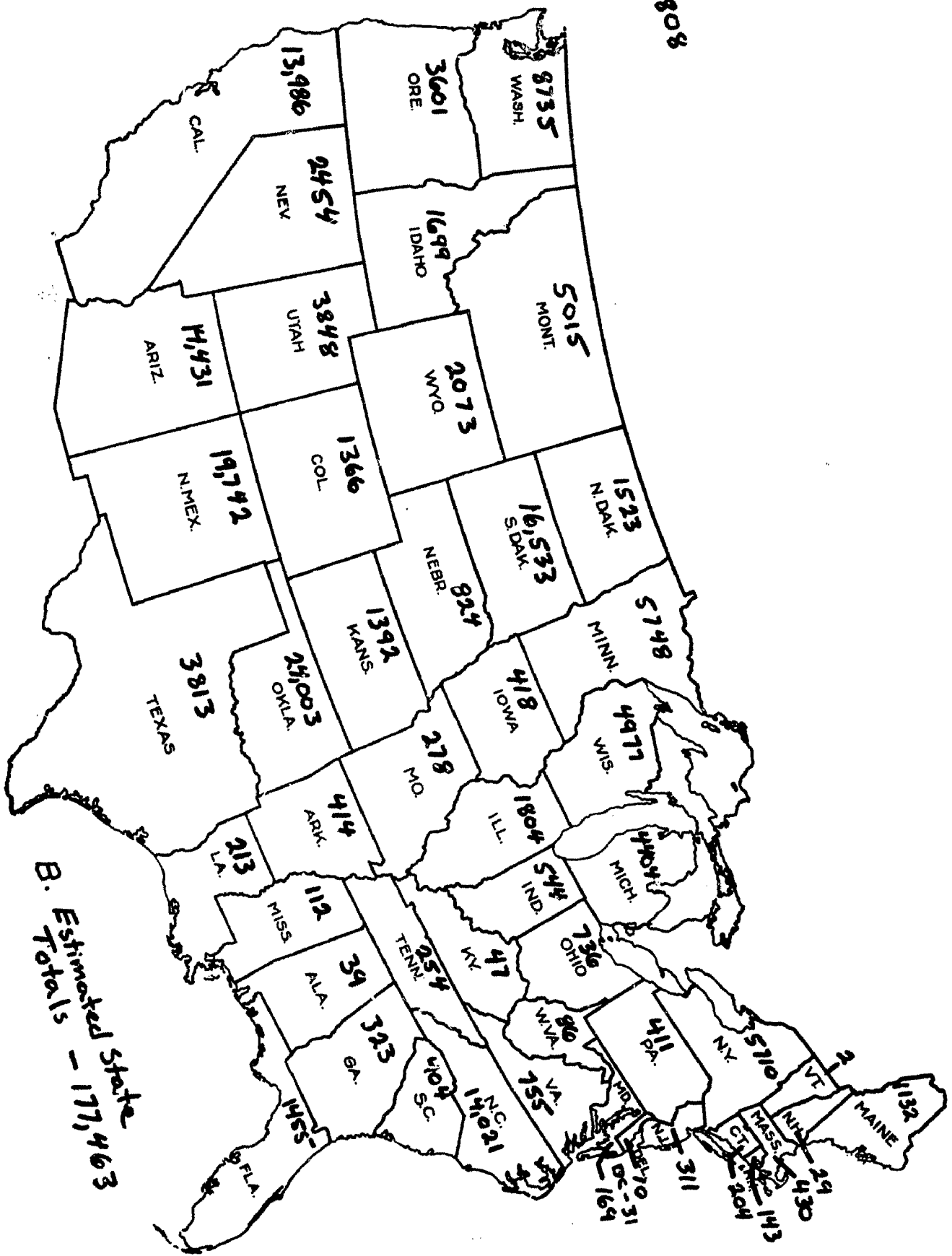
Map E shows tremendous variation in the percentage of metropolitan Indian students to both estimated and surveyed state Indian public school student totals. From a low of zero percent in both estimated and surveyed categories in Wyoming, the range covers the spectrum to a high of 87.1 and 91.0 percent in the two respective population categories.

Alaska-5988

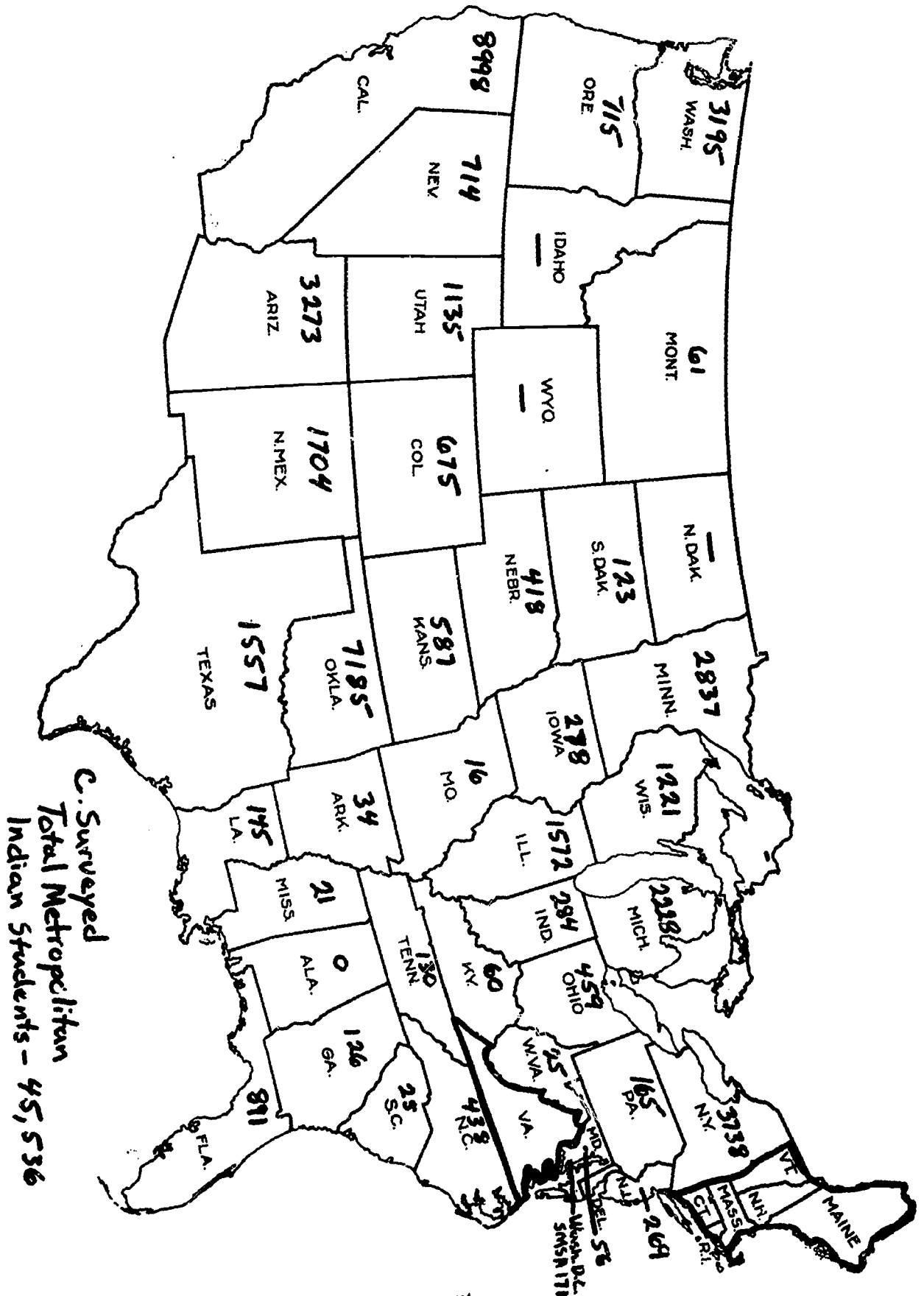


* In Survey of SMSA's New England, Ala. and Virginia were excluded

Alaska - 6808



B. Estimated State Totals - 177,463

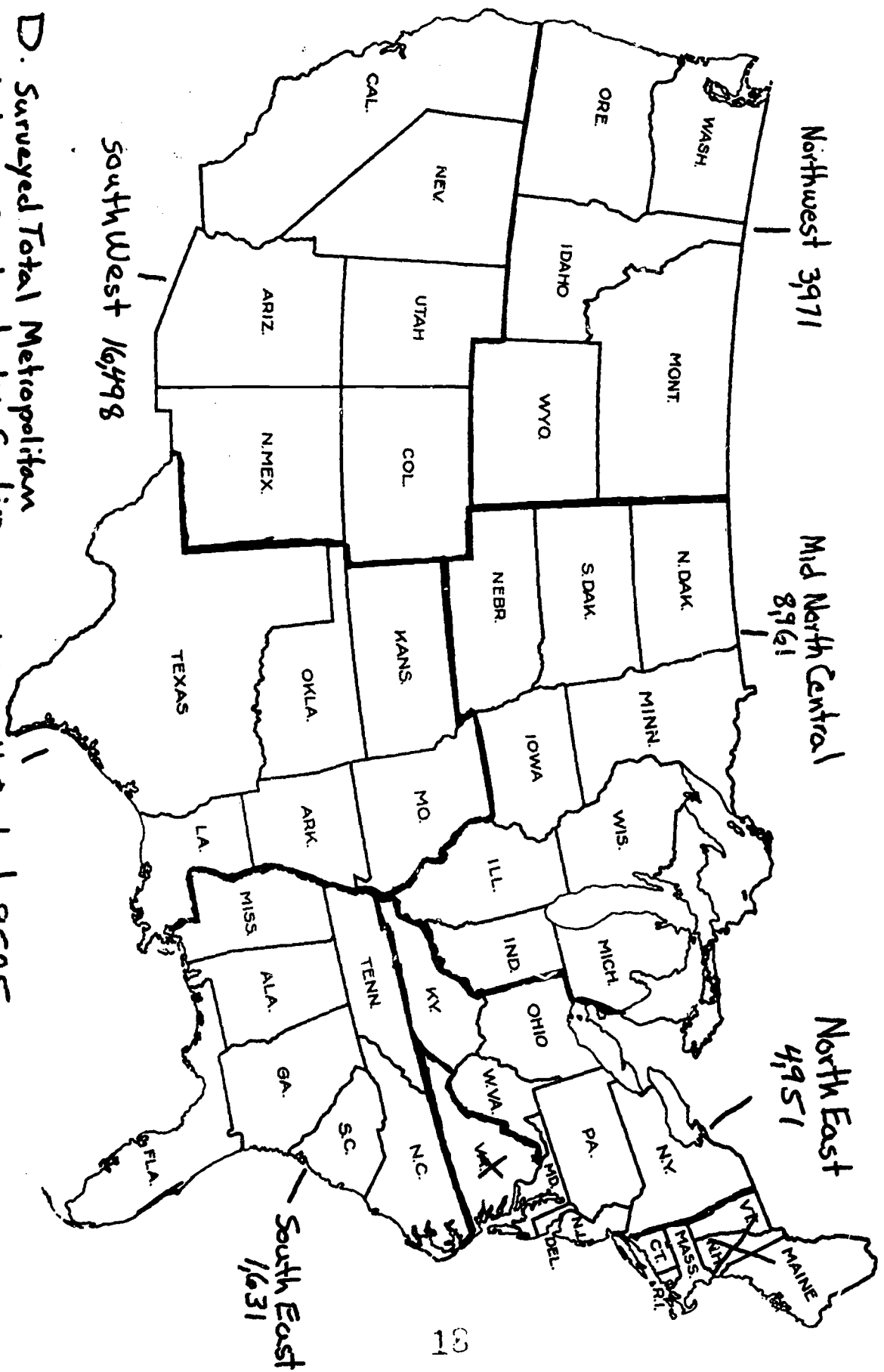


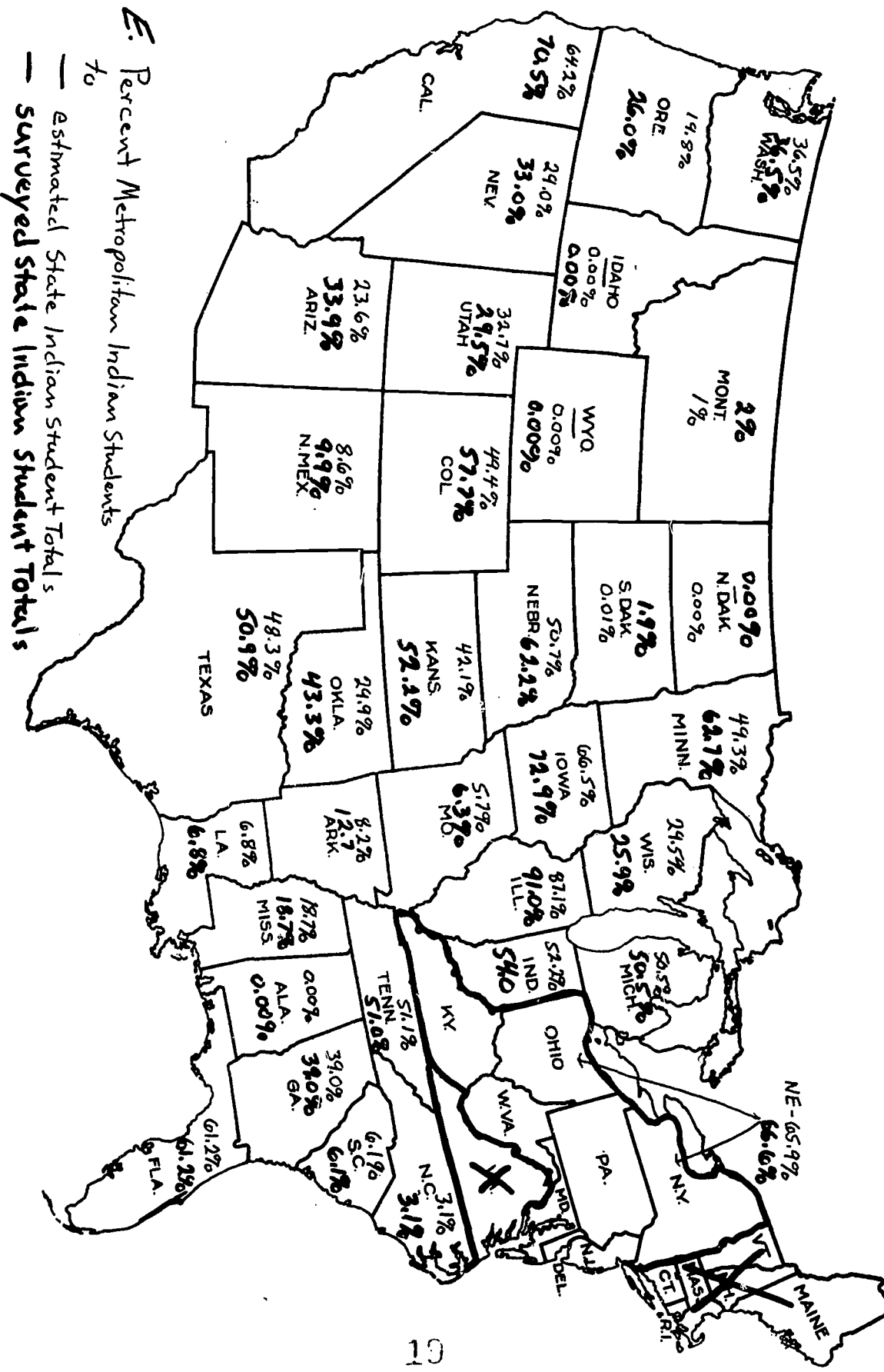
D. Surveyed Total Metropolitan Indian Students by Section

Mid South Central 9,525

Total: 45,536

X: excluded Areas





In one hundred seven of the one hundred sixty-nine SMSAs (63.3%) at least 50% of the public school districts have enrolled Indian children. Only ten of the SMSAs have an enrollment of Indian students over 1% of the total of all students. These ten SMSAs constitute only 5.9% of all SMSAs of interest to this report. A percentage breakdown of the SMSAs with over 1% Indian student enrollment appears as follows:

Ten SMSAs with Indian student enrollment over 1% of total

Duluth, Minn.	1.30%
Green Bay, Wis.	3.37
Tacoma, Wash.	1.06
Lawton, Okla.	15.40
Oklahoma City, Okla.	3.50
Tulsa, Okla.	5.61
Syracuse, N.Y.	1.26
Phoenix, Ariz.	1.32
Tucson, Ariz.	3.58
Albuquerque, N.M.	2.10
Reno, Nev.	1.80

Since a narrative summary of the percentage of Indian districts to all districts in sectional SMSAs would be cumbersome, it is useful to list in the following pages section-by-section, and SMSA data that includes not only the proportion of Indian to non-Indian districts, but also the following: total number of Indian students; the approximate average of Indian students to other students in Indian districts for each SMSA; the average number of Indian students in each Indian district for each SMSA; the number of students for each "high" Indian district; the total number of Indian teachers per SMSA; and the number of Indian students for each Indian teacher in every SMSA.

The next section of the report concludes our selective summary of 1968 HEW data concerned with Native American public school students in standard metropolitan statistical areas. A later Training Center report, to be entitled The Education of Urban Indian Children in the United States, takes account of these and many other data in a summarizing fashion.

MID NORTH CENTRAL STATES
[41 SMSAs]

	Total Indian Students	Indian D / Districts	% Indian Districts	Avg. % Ind. Stud. / other stud. in Ind. D per SMSA	Avg. # Ind. Stud. in Ind. D per SMSA	High Ind. Dist.	Total Indian Teachers	# Indian stud. per Ind. teacher per SMSA	
<u>Minnesota</u>									
Mpls.-St. Paul	2200	31/35	88.5%	.23%	70.96	1490	5	440	
Duluth-Superior	587	14/15	93.3%	1.30%	41.9	177	3	195.6	
Fargo-Moorhead	50	5/7	71.4%	.34%	10	20	0	-	
Total	2837	50/57	87.7%	.54%	56.7		8	354.6	
<u>Illinois</u>									
Chicago	1314	76/203	37.4%	.15%	17.3	826	10	131.4	
Peoria	21	2/16	12.5%	.15%	10.5	17	0	-	
Champaign-Urbana	7	2/6	33.3%	.05%	3.5	5	0	-	
Decatur	0	0/5	0%	-	-	-	0	-	
Davenport-R.I.-W.	41	7/9	77.7%	.085%	5.8	15	0	-	
Springfield	20	2.6	33.3%	.20%	10	16	0	-	
St. Louis	172	22/49	45%	.11%	7.8	51	5	34.4	
Total	1572	111/294	37.7%	.13%	14.1		15	104.8	
<u>Michigan</u>									
Muskegon	159	11/12	91.7%	.45%	14.4	39	0	-	
Grand Rapids	244	18/19	93.2%	.25%	14	131	1	244	
Kalamazoo	106	8/9	88.9%	.32%	14.2	30	0	-	
Lansing	157	14/24	54.3%	.24%	11.2	84	1	157	
Jackson	54	8/12	66.7%	.30%	6.7	12	1	54	

MID NORTH CENTRAL STATES

	Total Indian Students	Indian D/Districts	% Indian Districts	Avg. % Ind. stud. / other stud. in Ind. D per SMSA	Avg. # Ind. stud. in Ind. D per SMSA	High Ind. Dist.	Total Indian Teachers	# Indian stud. per Ind. teacher per SMSA	
<u>Michigan (cont.)</u>									
Ann Arbor	50	6/10	60%	.15%	8.2	17	1	50	
Bay City	56	4/4	100%	.33%	14	17	0	-	
Saginaw	58	10/13	76.9%	.20%	5.8	13	0	-	
Flint	108	16/20	80%	.15%	6.7	18	0	-	
Detroit	1236	77/85	90.6%	.15%	16	218	32	35.5	
Total	2228	172/208	82.2%	.21%	12.9		36	61.9	
<u>Nebraska</u>									
Omaha	289	7/10	70%	.24%	41.2	239	0	-	
Lincoln	129	1/2	50%	.20%	129	129	0	-	
Total	418	8/12	66.7%	.26%	52.2		0	-	
<u>South Dakota</u>									
Sioux Falls	123	2/3	66.7%	.55%	61.5	117	1	123	
<u>North Dakota</u>									
Fargo-Moorhead - see Minnesota									
<u>Indiana</u>									
Gary-Hammond-E.C.	163	9/21	42.6%	.13%	18.1	80	2	81.5	
South Bend	28	1/4	25%	.10%	28	28	0	-	
Fort Wayne	22	2/3	66.7%	.00%	11	20	0	-	

MID NORTH CENTRAL STATES

	Total Indian Students	Indian D/Districts	% Indian Districts	Avg. % Ind. stud./other stud. in Ind. D per SMSA	Avg. # Ind. stud. in Ind. D per SMSA	High Ind. Dist.	Total Indian Teachers	# Indian stud. per Ind. teacher per SMSA
<u>Indiana (cont.)</u>								
Muncie	0	0/6	-	.2	-	-	0	-
Indianapolis	24	6/10	60%	.05%	4	9	1	24
Terre Haute	7	1/1	100%	.00%	7	7	0	-
Louisville	30	5/7	71%	.02%	6	19	1	30
Evansville	10	1/2	50%	.00%	10	10	0	-
Total	284	25/54	46.3%	.04%	11.36		4	71

-11-

<u>Iowa</u>								
Sioux Falls	151	1/3	33.3%	.80%	151	151	0	-
Des Moines	52	3/6	50%	.17%	17	41	3	17
Waterloo	46	2/4	50%	.15%	23	39	0	-
Cedar Rapids	25	1/6	16%	.10%	25	25	1	25
Dubuque	4	1/2	50%	.00%	4	4	0	-
Davenport-R.I.-Moline								
Omaha SMSA - see Nebraska								
Total	278	8/21	38%	.21%	34		4	69

<u>Wisconsin</u>								
Green Bay	556	6/8	75%	3.37%	92.6	261	3	185.3
Madison	34	6/16	37.5%	.11%	5.6	24	0	-
Milwaukee	610	17/33	51.5%	.23%	36	501	6	101.6
Racine	0	0/6	--	-	-	-	0	-
Kenosha	21	1/8	12.5%	.10%	21	21	1	21
Duluth-Superior - see Minnesota								
Total	1221	30/71	42.2%	.83%	40.7		10	121.1



NORTHWEST STATES
[7 SMSAs]

	Total Indian Students	Indian D / Districts	% Indian Districts	Avg. % Ind. stud. / other stud. in Ind. D per SMSA	Avg. # Ind. stud. in Ind. D per SMSA	High Ind. Dist.	Total Indian Teachers	# Indian stud. per Ind. teacher per SMSA	
<u>Washington</u>									
Spokane	428	10/11	91.0%	.68%	42.8	306	4	107	
Seattle	1979	30/32	93.7%	.80%	65.9	603	14	141.3	
Tacoma	788	14/15	93.3%	1.06%	56.2	446	6	131.3	
Portland - see Oregon									
Total	3195	54/58	93.1%	.846%	57.3		24	141.4	
<u>Oregon</u>									
Portland	563	29/36	80.6%	.92%	19.45	302	16	35.2	
Eugene	152	9/9	100%	.477%	16.9	49	6	25.3	
Total	715	38/45	84.4%	.432%	20.4		22	32.5	
<u>Montana</u>									
Billings	61	1/1	100%	.4%	61	61	1	61	
Great Falls	0	0/2	-	-	-	-	-	-	
Total	61	1/3	33.3%	.4%	61		1	61	

SOUTHEAST STATES
[28 SMSAs]

	Total Indian Students	Indian D / Districts	% Indian Districts	Avg. % Ind. stud. / other stud. in Ind. D per SMSA	Avg. # Ind. stud. in Ind. D per SMSA	High Ind. Dist.	Total Indian Teachers	# Indian stud. per Ind. teacher per SMSA	
<u>Georgia</u>									
Chattanooga	9	1/3	33.3%	.00%	9	9	0	-	
Atlanta	61	6/7	85.7%	.00%	10.1	24	3	20.3	
Augusta	43	1/2	50%	.05%	43	43	1	43	
Macon	0	0/1	0%	-	-	-	0	-	
Savannah	0	0/1	0%	-	-	-	0	-	
Albany	1	1/1	100%	.00%	1	1	0	-	
Total	114	9/15	60%	.01%	12.6		4	28.7	
<u>Florida</u>									
Penascola	69	2/2	100%	.05%	34.5	66	1	69	
Jacksonville	0	0/1	0%	-	-	-	0	-	
Orlando	20	1/2	50%	.05%	20	20	0	-	
Tampa-St. P.	247	2/2	100%	.15%	123.5	191	5	49.4	
W. Palm Beach	5	1/1	100%	.00%	5	5	0	-	
Ft. Lauderdale	114	1/1	100%	.10%	114	114	2	57	
Miami	436	1/1	100%	.20%	436	436	3	145.3	
Total	891	8/10	80%	.11%	111.2		11	81	
<u>Tennessee</u>									
Memphis	46	2/2	100%	.00%	23	32	1	46	
Nashville	18	1/1	100%	.00%	18	18	0	-	
Knoxville	66	2/3	66.7%	.06%	33	58	0	-	
Chattanooga -- see Georgia									
Total	130	5/6	83.3%	.02%	26		1	130	



SOUTHEAST STATES

	Total Indian Students	Indian D/ Districts	% Indian Districts	Avg. % Ind. stud. / other stud. in Ind. D per SMSA	Avg. # Ind. stud. in Ind. D per SMSA	High Ind. Dist.	Total Indian Teachers	# Indian stud. per Ind. teacher per SMSA	
<u>South Carolina</u>									
Charleston	10	1/2	50%	.00%	10	10	1	10	
Columbia	15	3/7	42%	.10%	5	7	0	-	
Greenville	0	0/1	0%	-	-	-	0	-	
Total	25	4/10	40%	.05%	6.2	-	1	25	
<u>North Carolina</u>									
Ashville	19	2/2	100%	.05%	9.5	11	0	-	
Charlotte	110	1/1	100%	.10%	110	110	2	55	
Winston-Salem	37	1/1	100%	.10%	37	37	0	-	
Durham	9	2/2	100%	.00%	4.5	6	0	-	
Raleigh	44	3/3	100%	.14%	14.6	37	1	44	
Greensboro	219	3/3	100%	.40%	73	83	6	36.5	
Total	438	12/12	100%	.11%	36.5	-	9	48.1	
<u>Mississippi</u>									
Jackson	21	2/2	100%	.00%	10.5	17	0	-	
<u>Alabama</u>									
Colombus	12	1/7	14%	.00%	12	12	0	-	
Mobile	0	0/1	0%	-	-	-	0	-	
Total	12	1/8	12.5%	.00%	12	-	0	-	

MID SOUTH CENTRAL STATES
[31 SMSAs]

	Total Indian Students	Indian D/ Districts	% Indian Districts	Avg. % Ind. stud. / other stud. in Ind. D per SMSA	Avg. # Ind. stud. in Ind. D per SMSA	High Ind. Dist.	Total Indian Teachers	# Indian stud. per Ind. teacher per SMSA	
<u>Oklahoma</u>									
Lawton	769	2/2	100%	15.4%	384.5	604	6	128.1	
Oklahoma City	2172	11/13	84.6%	3.5%	197.4	890	44	49.3	
Tulsa	4244	14/15	93.3%	5.61%	303.3	3196	112	37.89	
Total	7185	27/30	90.0%	8.17	265.9		162	44.35	
<u>Arkansas</u>									
Little Rock	28	2/3	66.7%	.05%	14	17	0	-	
Fort Smith	0	0/3	0%	-	-	-	0	-	
Texarkana	6	3/8	36.4%	.06%	2	4	0	-	
Total	34	5/14	35.7%	.055%	6.8		0	-	
<u>Missouri</u>									
St. Joseph	0	0/1	0%	-	-	-	0	-	
Kansas City - see Kansas									
St. Louis - see Illinois									
Springfield	16	1/3	33.3%	.10%	16	16	0	-	
Total	16	1/4	25%	.10%	16		0	-	
<u>Kansas</u>									
Wichita	355	6/7	85.7%	.33%	59.1	299	7	50.7	
Topeka	141	4/4	100%	.32%	35.2	116	0	-	

MID SOUTH CENTRAL STATES

	Total Indian Students	Indian D/Districts	% Indian Districts	Avg. % Ind. stud./other stud. in Ind. D per SMSA	Avg. # Ind. stud. in Ind. D per SMSA	High Ind. Dist.	Total Indian Teachers	# Indian stud. per Ind. teacher per SMSA	
<u>Kansas (cont.)</u>									
Kansas City	91	15/21	71.3%	.08%	6.0	26	2	45.5	
Total	587	25/32	78.1%	.24%	23.48		9	65.2	
<u>Louisiana</u>									
Shreveport	37	2/2	100%	.05%	18.5	24	0	-	
Monroe	1	1/2	50%	.00%	1	1	0	-	
Lake Charles	0	0/1	0%	-	-	-	0	-	
New Orleans	107	1/3	33.3%	.10%	107	107	0	-	
Total	155	4/8	50%	.02%	38.7		0	-	
<u>Texas</u>									
Amarillo	3	1/2	50%	.10%	3	3	0	-	
Lubbock	11	2/4	50%	.10%	5.5	9	1	11	
El Paso	122	2/4	50%	.15%	61	93	2	61	
Odessa	15	1/1	100%	.10%	15	15	0	-	
Midland	0	0/1	0%	-	-	-	0	-	
San Angelo	3	1/1	100%	.00%	3	3	0	-	
Ablene	3	1/3	33.3%	.00%	3	3	0	-	
Wichita Falls	32	4/4	100%	.20%	16	25	2	16	
Fort Worth	190	12/14	85.7%	.14%	15.8	107	4	41.5	
Dallas	660	12/24	50%	.33%	55	445	7	94.1	
San Antonio	41	6/12	50%	.03%	6.8	16	2	20.5	
Houston	285	10/15	66.7%	.06%	28.5	2.6	6	47.5	
Laredo	0	0/1	0%	-	-	-	0	-	

MID SOUTH CENTRAL STATES

	Total Indian Students	Indian D/ Districts	% Indian Districts	Avg. % Ind. stud. / other stud. in Ind. D per SMSA	Avg. # Ind. stud. in Ind. D per SMSA	High Ind. Dist.	Total Indian Teachers	# Indian stud. per Ind. teacher per SMSA
<u>Texas (cont.)</u>								
Corpus Christi	8	1/8	12.5%	.00%	8	8	0	-
Galveston-T.C.	167	7/7	100%	.30%	23.8	136	3	55.6
Beaumont-Pt.A.	17	7/11	63.6%	.01%	2.4	5	0	-
<u>Total</u>	1557	67/112	59.9%	.095%	23.23		27	57.6

NORTHEAST STATES
[40 SMSAs]

	Total Indian Students	Indian D/ Districts	% Indian Districts	Avg. % Ind. stud. / other stud. in Ind. D per SMSA	Avg. # Ind. stud. in Ind. D per SMSA	High Ind. Dist.	Total Indian Teachers	# Indian stud. per Ind. teacher per SMSA	
<u>New York</u>									
New York City	1767	45/161	27.9%	.22%	39.26	1526	51	34.6	
Buffalo	1224	33/39	82.5%	.60%	37.06	429	13	94.1	
Rochester	102	7/19	44.0%	.10%	14.5	69	2	51	
Syracuse	537	21/37	56.7%	1.26%	25.5	311	4	134.2	
Utica-Rome	14	3/28	10.7%	.06%	4.6	8	1	14	
Albany-Schenectady	74	14/40	35.0%	.11%	5.26	43	0	-	
Binghamton	20	5/12	41.6%	.10%	4	7	5	4	
Total	3738	128/336	35.1%	.35%	29.2	76	76	49.1	
<u>Maryland</u>									
Baltimore	56	3/5	60%	.03%	18.6	54	2	28	
<u>West Virginia</u>									
Charleston	25	1/1	100%	.00%	25	25	1	25	
<u>Kentucky</u>									
Cincinnati	59	9/25	36.0%	.03%	6.5	33	0	-	
Huntington-Ash.	9	2/8	25%	.15%	4.5	8	0	-	
Total	68	11/33	33.3%	.09%	6.1	0	0	-	

NORTHEAST STATES

	Total Indian Students	Indian D/ Districts	% Indian Districts	Avg. % Ind. stud. / other stud. in Ind. D per SMSA	Avg. # Ind. stud. in Ind. D per SMSA	High Ind. Dist.	Total Indian Teachers	# Indian stud. per Ind. teacher per SMSA	
<u>New Jersey</u>									
Trenton	24	5/8	62.0%	.04%	4.8	9	0	-	
Wilmingtgn	88	5/15	33.3%	.02%	1.6	2	0	-	
Paterson-Ciffton	88	30/140	21.4%	.04%	2.93	11	2	44	
Atlantic City	3	2/13	15.3%	.05%	1.5	2	0	-	
Allentown-Beth.	8	2/21	14.2%	.03%	2.6	3	0	-	
Philadelphia	138	37/124	29.8%	.04%	3.7	11	8	17.2	
Total	269	82/321	22.4%	.036%	3.2		10	26.9	
<u>Pennsylvania</u>									
Erie	16	4/11	36.4%	.07%	4	7	0	-	
Pittsburgh	89	20/87	22.9%	.08%	4.45	15	0	-	
Johnstown	0	0/19	0.0%	-	-	-	0	-	
Altoona	2	1/5	20.0%	.00%	2	2	0	-	
Harrisburg	13	4/16	25.0%	.00%	3.25	5	0	-	
York	2	1/13	7.0%	.00%	2	2	0	-	
Lancaster	7	4/16	25.0%	.07%	1.75	2	0	-	
Reading	19	4/16	25.0%	.12%	4.75	11	0	-	
Wl lkes-Barre-H.	17	3/11	27.2%	.07%	5.66	13	0	-	
Scranton	0	0/10	0.0%	-	-	-	0	-	
Total	165	41/204	20.0%	.05%	4.02		0	-	
<u>Washington, D.C.</u>									
Total	171	4/5	80.0%	.05%	42.75	75	16	10.6	

NORTHEAST STATES

	Total Indian Students	Indian D/ Districts	% Indian Districts	Avg. % Ind. stud./ other stud. in Ind. D per SMSA	Avg. # Ind. stud. in Ind. D per SMSA	High Ind. Dist.	Total Indian Teachers	# Indian stud. per Ind. teacher per SMSA
<u>Ohio</u>								
Toledo	31	5/7	71.4%	.00%	6.2	26	0	-
Lima	3	1/10	10.0%	.05%	3	3	1	3
Dayton	39	10/31	32.2%	.03%	3.9	15	0	-
Springfield	23	5/7	71.4%	.05%	4.6	14	0	-
Columbus	40	9/17	52.9%	.03%	4.4	19	1	40
Lorain-Elyria	55	5/15	33.3%	.14%	11	33	0	-
Akron	26	7/17	41.0%	.07%	3.71	6	0	-
Canton	27	8/17	47.0%	.11%	3.37	6	2	13.5
Cincinnati - see Kentucky								
Cleveland	167	13/40	32.5%	.05%	12.8	128	6	27.8
Youngstown-Warren	25	6/37	16.2%	.19%	4.16	8	0	-
Sterbenville Neilton	12	5/7	71.4%	.01%	2.4	3	1	12
Wheeling	11	3/9	33.3%	.00%	3.66	10	0	-
Total	459	77/214	35.9%	.05%	5.6		11	41.7

-22-

SOUTHWEST STATES
[22 SMSAs]

	Total Indian Students	Indian D/ Districts	% Indian Districts	Avg. % Ind. stud. / other stud. in Ind. D per SMSA	Avg. # Ind. stud. in Ind. D per SMSA	High Ind. Dist.	Total Indian Teachers	# Indian stud. per Ind. teacher per SMSA	
<u>California</u>									
S.F.-Oakland	1541	57/64	89.0%	.23%	27.0	314	20	77	
L.A.-L.B.	3746	103/104	99.0%	.23%	36.3	1204	55	68.1	
San Diego	737	24/26	92.3%	.46%	30.7	211	9	81.8	
Sacramento	343	9/10	90%	.42%	38.1	91	11	31.1	
Stockton	103	7/8	87.5%	.13%	14.7	67	3	34.3	
San Jose	572	27/29	93.1%	.24%	21.2	59	13	44.0	
Fresno	385	14/20	70.0%	.97%	27.5	140	1	385.0	
Santa Barbara	121	10/11	90.9%	.35%	12.1	32	2	60.5	
Bakersfield	196	16/20	80.0%	.41%	12.2	51	3	68	
San Bernardino-R0	1132	31/35	88.5%	.69%	36.5	292	26	43.5	
Oxnard-Ventura	122	11/14	78.5%	.14%	11.1	33	7	17.4	
Total	8998	309/341	90.6%	.39%	29.1		150	59.9	
<u>Arizona</u>									
Phoenix	2387	26/26	100.0%	1.32%	91.8	695	9	265.2	
Tucson	886	5/5	100%	3.58%	177.2	480	6	147.6	
Total	3273	31/31	100%	1.6%	105.5		15	218.2	
<u>Utah</u>									
Ogden	206	2/2	100%	.55%	103	132	0	-	
Salt Lake City	596	4/4	100%	.50%	149	263	0	-	
Provo. Orem.	332	3/3	100%	.90%	110.7	168	0	-	
Total	1134	9/9	100%	.65%	126.5		0	-	

12

33

SOUTHWEST STATES

	Total Indian Students	Indian D/ Districts	% Indian Districts	Avg. % Ind. stud./ other stud. in Ind. D per SMSA	Avg. # Ind. stud. in Ind. D per SMSA	High Ind. Dist.	Total Indian Teachers	# Indian stud. per Ind teacher per SMSA
<u>Colorado</u>								
Denver	582	13/14	96.0%	.21%	44.7	273	12	48.5
Colorado Springs	68	5/7	71.0%	.16%	13.6	48	1	68
Pueblo	25	2/2	100%	.15%	12.5	18	0	-
Total	675	20/23	87.0%	.195%	33.7		13	51.9
<u>New Mexico</u>								
Albuquerque	1704	1/1	100%	2.1%	1704	1704	16	106.5
<u>Nevada</u>								
Las Vegas	215	1/1	100%	.30%	215	215	5	43
Reno SMSA	499	1/1	100%	1.8%	499	499	0	-
Total	714	2/2	100%	1.05	357		5	147

FOOTNOTES

¹U.S. Department of Health, Education, and Welfare, Office for Civil Rights, Directory of Public Elementary and Secondary Schools in Selected Districts: Enrollment and Staff by Racial/Ethnic Group, Fall 1968 (Washington: U.S. Government Printing Office, 1970), pp. iii-v.

²Herbert Aurbach, Estelle Fuchs and Gordon Macgregor, The Status of American Indian Education: An Interim Report of the National Study of American Indian Education. Office of Education, U.S. Department of Health, Education, and Welfare (University Park, Pennsylvania: Pennsylvania State University, January 1970), Chapter Four.

³Ibid., Chapter Four.

⁴One of the limitations of the current study is that all SMSAs were included except the New England states, since New England SMSAs are not by county. Alaska has no SMSAs, and so was eliminated; Virginia was also eliminated because of certain difficulties in determining urban location in county settings. The last problem was related to the manner in which data were structured.

APPENDIX A

NORTHEAST STATES

Delaware
Kentucky
Maryland
New Jersey
New York
Ohio
Pennsylvania
West Virginia
Washington D.C.
(Virginia)

NORTHEAST

New York

<u>SMSA</u>	<u>INDIANS</u>				<u>Location of Super- intendent</u>	<u>Number of Schools</u>
	<u>Students</u>	<u>%</u>	<u>Teachers</u>	<u>%</u>		
<u>New York</u>						
Bronx, Kings, N.Y.						
Queens, Richmond County						
	New York City P.S.	1526	.1	46	.1	Brooklyn 853
	New York P.S. #40, P-5	1008	--	--	--	
	New York P.S. #29, K-6	73	--	--	--	
	New York P.S.#90					
	Horace Mann School K-6	154	--	--	--	
	Prospect Heights H.S.	12	--	--	--	
	Tuttenville H.S.	32	--	--	--	
Nassau County-56 districts (*listed only with Ind.)						
	Glen Cove	--	--	--	--	Glen Cove 8
	*Hempstead	1	.0	--	--	Hempstead 9
	*Union Dale	2	.0	--	--	Union Dale 10
	*East Meadow	3	.0	1	.1	East Meadow 12
	North Bellmore	--	--	--	--	North Bellmore 6
	Levittown	--	--	--	--	Levittown 16
	Seaford	--	--	--	--	Seaford 5
	Bellmore	--	--	--	--	Bellmore 3
	*Freeport	1	.0	--	--	Freeport 7
	Baldwin	--	--	--	--	Baldwin 13
	Oceanside	--	--	--	--	Oceanside 10
	Malverne	--	--	--	--	Malverne 9
	Valley Stream Hemp. #13	--	--	--	--	Valley Stream 4
	*Sewanhaka	1	.0	--	--	Franklin Square 6
	*Mineola	2	.0	--	--	Mineola 7
	*Farmingdale	2	.0	--	--	Farmingdale 9
	*Great Neck	1	.0	--	--	Great Neck 15
Rockland County						
	North Rockland	8	.1	1	.4	Stony Point 8
	South Orangetown	1	.0	--	--	Orangeburg 8
	Nyack	--	--	--	--	Nyack 6
	Pearl River	--	--	--	--	Pearl River 7
	Spring Valley	3	.0	--	--	Spring Valley 18
	Suffern	--	--	--	--	Suffern 6

NORTHEAST

New York

<u>SMSA</u>	<u>INDIANS</u>				<u>Location of Super- intendent</u>	<u>Number of Schools</u>
	<u>Students</u>	<u>%</u>	<u>Teachers</u>	<u>%</u>		
<u>New York</u>						
Suffolk County						
Babylon	3	.1	--	--	Babylon	3
West Babylon	5	.1	--	--	West Babylon	8
North Babylon	--	--	--	--	North Babylon	10
Lindenhurst	--	--	--	--	Lindenhurst	11
Copiague	1	.0	--	--	Copiague	6
Amityville	--	--	--	--	Amityville	5
Deer Park	3	.0	--	--	Deer Park	8
Wyandanch	--	--	--	--	Wyandanch	4
Sachem	1	.0	--	--	Holbrook	12
Port Jefferson	1	.0	--	--	Port Jefferson	3
Miller Place	--	--	--	--	Miller Place	2
Shoreham	--	--	1	4.8	Shoreham	2
Middle Country	3	.0	--	--	Center Beach	13
Middle Island	--	--	--	--	Middle Island	5
Patchogue	1	.0	--	--	Patchogue	10
Mastic Beach	1	.0	--	--	Mastic Beach	4
Center Moriches	39	3.5	--	--	Center Moriches	2
Springs	--	--	--	--	E. Hampton	1
Sag Harbor	--	--	--	--	Sag Harbor	1
Elwood	4	.1	--	--	Huntington	5
Cold Spring Harbor	--	--	--	--	Cld. Spg. Harbor	4
Huntington	--	--	--	--	Huntington	14
Northport	2	.0	--	--	Northport	11
Half Hollow Hills	--	--	--	--	Melville	13
Harborfields	2	.0	--	--	Greenlawn	7
Commack	--	--	--	--	Commack	19
South Huntington	1	.0	--	--	Huntington Sta.	12
Bay Shore	2	.0	--	--	Bay Shore	7
Islip	--	--	--	--	Islip	5
Sayville	--	--	--	--	Sayville	6
Bayport Blue Pt.	1	.0	--	--	Bayport	4
Hauppauge	2	.0	--	--	Hauppauge	7
West Islip	--	--	--	--	West Islip	12
Brentwood	6	--	--	--	Brentwood	19
Riverhead	5	.1	--	--	Riverhead	7
Smithtown	4	.0	--	--	St. James	18
Kings Park	2	.0	--	--	Kings Park	6
Westhampton Beach	--	--	--	--	W. Hampton Bch.	3

NORTHEAST

New York

<u>SMSA</u>	<u>INDIANS</u>				<u>Location of Super- intendent</u>	<u>Number of Schools</u>
	<u>Students</u>	<u>%</u>	<u>Teachers</u>	<u>%</u>		
<u>New York</u>						
Suffolk County						
					Hampton Bays	1
					S. Hampton	3
	98	5.3			S. Hampton, E-52, J.H.-26, S.H.-20	
					Bridgehampton	1
					East Quoque	1
					Mattituck	1
					Greenport	1
	5	.1	1	.2	Setaukft	8
	3	.1			P. Jefferson Sta.	5
					E. Patchoque	6
	1	.0			Holbrook	11
					Rocky Point	1
					East Moriches	1
					East Hampton	2
					East Islip	7
					Bohemia	7
	7	.1			Central Islip	7
					Eastport	1
					Southold	1
Westchester County-42 districts (*only Ind. districts listed)						
					Katonah	6
					Mount Kisco	6
	1	.1			Croton	3
	1	.0			Montrose	4
			1	.6	Eastchester	6
	4	.0			Mt. Vernon	17
	3	.1			Pelham	5
	2	.0			Port Chester	9
					Yonkers	40
	1	.0			Mamaroneck	6
	1	.0			Yorktown Heights	5

NORTHEAST

New York

<u>SMSA</u>	<u>INDIANS</u>				<u>Location of Super- intendent</u>	<u>Number of Schools</u>
	<u>Students</u>	<u>%</u>	<u>Teachers</u>	<u>%</u>		
<u>Buffalo</u>						
Niagara County						
Lewiston Porter	18	.4	--	--	Youngstown	8
Lockport	6	.1	--	--	Lockport	11
Newfane	20	.7	--	--	Newfane	6
Niagara Wheatfield	352	6.1	3	1.1	Sanborn	12
Niagara Falls	91	.5	--	--	Niagara Falls	28
North Tonawanda	14	.2	1	.3	N. Tonawanda	13
Star Point	10	.3	--	--	Lockport	2
Royalton Hartland	9	.4	1	.9	Middleport	3
Barker	13	.9	--	--	Barker	2
Wilson	16	.7	--	--	Wilson	3
Erie County						
Alden	3	.1	--	--	Alden	5
Williamsville	2	.0	--	--	Williamsville	11
Sweet Home	6	.1	--	--	Buffalo	7
Eggertsville	--	--	--	--	Buffalo	2
Snyder	--	--	--	--	Amherst	2
East Aurora	--	--	--	--	East Aurora	5
Buffalo	429	.6	2	.1	Buffalo	101
Cheektowaga	--	--	--	--	Cheektowaga	4
Maryvale	--	--	--	--	Cheektowaga	6
Cleveland Hill	1	.0	--	--	Cheektowaga	3
Depew	1	.0	--	--	Depew	4
Sloan	1	.0	--	--	Sloan	4
Clarence	3	.1	--	--	Clarence	
Griffith Institute	4	.1	--	--	Springville	
Eden	7	.3	--	--	Eden	4
Iroquois	8	.2	--	--	Elma	6
Lakeshore	26	.6	--	--	Angola	8
Grand Island	1	.0	--	--	Grand Island	5
Hamburg	1	.0	--	--	Hamburg	7
Frontier	5	.1	--	--	Hamburg	12
Holland	12	.8	--	--	Holland	2
Lackawanna	1	.0	--	--	Lockawanna	10
Lancaster	--	--	--	--	Lancaster	8
Akron	134	6.9	--	--	Akron	2
North Collins	6	.4	--	--	North Collins	2
Ochard Park	1	.0	--	--	Ochard Park	7
Tonawanda	16	.3	1	.4	Tonawanda	10
Kenmore	5	.0	--	--	Kenmore	26
West Seneca	2	.0	3	.7	West Seneca	12
Amherst	--	--	--	--	Buffalo	2

NORTHEAST

New York

<u>SMSA</u>	INDIANS				<u>Location of Super- intendent</u>	<u>Number of Schools</u>
	<u>Students</u>	<u>%</u>	<u>Teachers</u>	<u>%</u>		
<u>Rochester</u>						
Monroe County						
Greece	4	--	--	--	Rochester	17
East Irondequoit	2	.0	--	--	Rochester	7
Irondequoit	--	--	1	.3	Rochester	15
Spenceport	3	.1	--	--	Spenceport	6
Rush Henrietta	10	.1	--	--	Henrietta	11
Brockport	8	.2	--	--	Brockport	5
Webster	5	.1	--	--	Webster	10
Rochester	69	.1	1	.0	Rochester	59
Wheatland Chili	1	.1	--	--	Scottsville	
Brighton	--	--	--	--	Rochester	8
Gates Chili	--	--	--	--	Rochester	8
Honeoye Falls	--	--	--	--	Honeoye Falls	2
Hilton	--	--	--	--	Hilton	5
Fairport	--	--	--	--	Fairport	6
East Rochester	--	--	--	--	E. Rochester	3
Pittsford	--	--	--	--	Pittsford	8
Churchville Chili	--	--	--	--	Churchville	6
Penfield	--	--	--	--	Penfield	8
<u>Syracuse</u>						
Oswego County						
Altman Parish	3	.2	--	--	Parish	5
Fulton	--	--	--	--	Fulton	10
Hannibal	--	--	--	--	Hannibal	3
Central Square	5	.1	--	--	Central Square	6
Mexico	8	.3	--	--	Mexico	5
Oswego	--	--	--	--	Oswego	8
Pulaski	--	--	--	--	Pulaski	3
Sandy Creek	--	--	--	--	Sandy Cr-ek	2
Phoenix	1	.0	--	--	Phoenix	5

NORTHEAST

New York

<u>SMSA</u>	<u>INDIANS</u>				<u>Location of Superintendent</u>	<u>Number of Schools</u>
	<u>Students</u>	<u>%</u>	<u>Teachers</u>	<u>%</u>		
<u>Syracuse</u>						
Omondago County						
Camillus	4	.0	1	.3	Camillus	10
North Syracuse	9	.1	1	.2	N. Syracuse	13
East Syracuse	2	.0	--	--	E. Syracuse	9
Jamesville Dewitt	4	.1	--	--	Dewitt	6
Jordan Elbridge	--	--	1	.9	Jordan	3
Fabias	5	.4	--	--	Fabias	3
Westhill	1	.0	--	--	Syracuse	4
Solvay	--	--	--	--	Solvay	5
La Fayette	311	20.6	--	--	La Fayette	3
Baldwinsville	2	.0	--	--	Baldwinsville	8
Manlius	1	.0	--	--	Manlius	8
Marcellus	--	--	--	--	Marcellus	4
Liverpool	1	.0	0	.0	Liverpool	12
Lyncourt	--	--	--	--	Syracuse	1
Skaneateles	--	--	--	--	Skaneateles	4
Syracuse	109	.4	1	.1	Syracuse	44
Tully	2	.1	--	--	Tully	2
Onondago	61	3.6	--	--	Nedrow	3
Madison County						
Brookfield	--	--	--	--	Brookfield	1
Cazenovia	--	--	--	--	Cazenovia	4
De Ruyter	--	--	--	--	De Royter	2
Morrisville Eaton	--	--	--	--	Morrisville	3
Hamilton	1	.1	--	--	Hamilton	2
Canastota	4	.2	--	--	Canastota	4
Madison	--	--	--	--	Madison	3
Oneida	--	--	--	--	Oneida	9
Stockbridge Valley	2	.3	--	--	Mannsville	3
Chittenango	1	.0	--	--	Chittenango	5
<u>Utica-Rome</u>						
Oneida County (17 districts)						
Rome	4	.0	--	--	Rome	21
Sherrill	8	.2	--	--	Verona	6
Utica	2	.0	--	--	Utica	22
Herkimer County (11 districts)						
Frankfort	--	--	1	1.3	Frankfort	4

NORTHEAST

New York

<u>SMSA</u>	INDIANS				<u>Location of Super- intendent</u>	<u>Number of Schools</u>	
	<u>Students</u>	<u>%</u>	<u>Teachers</u>	<u>%</u>			
<u>Albany-Schenectady</u>							
Saratoga County (11 districts)							
	Corinth	2	.1	--	Corinth	5	
	South Glens Falls	3	.1	--	S. Glen Falls	6	
	Saratoga Springs	1	.0	--			
Schenectady County							
	Duansburg	--	--	--	Delanson	2	
	Scotia Glenville	--	--	--	Scotia		
	Schalmont	2	.1	--	Schenectady	9	
	Mottonasen	--	--	--	Schenectady	6	
	Schenectady	2	.0	--	Schenectady	25	
	Niskayuna	2	.0	--	Schenectady	7	
Albany County							
	Albany	8	.1	--	Albany	24	
	Bethlehem	1	.0	--	Delmar	9	
	Ravena Coeymans	--	--	--	Selkirk	7	
	Cohoes	5	.2	--	Cohoes	6	
	South Colonie	--	--	--	Albany	12	
	North Colonie	--	--	--	Newtonville	9	
	Menando School	--	--	--	Menando	1	
	Green Island	--	--	--	Green Island	1	
	Guilderland	43	.8	--	Guilderland	7	
	Voorheesville	1	.0	--	Voorheesville	2	
	Watervliet	--	--	--	Watervliet	4	
	Berne Knox	--	--	--	Berne		
Rensselaer County (11 districts)							
	Hoosic Valley	1	.1	--	Schaghticoke	2	
	Troy	2	.0	--	Troy	13	
	Brittonkill	1	.1	--	Troy	3	
<u>Binghamton</u>							
Broome County							
	Chenango Forks	--	--	--	Chenango Fork	3	
	Binghamton	7	.1	5	.8	Binghamton	19
	Harpersville	--	--	--	Harpersville	2	
	Susquehanna Valley	2	.1	--	Conklin	6	
	Chenango Valley	1	.0	--	Binghamton	6	
	Maine Endwell	--	--	--	Endwell	8	

NORTHEAST

New York

<u>SMSA</u>	<u>INDIANS</u>				<u>Location of Super- intendent</u>	<u>Number of Schools</u>
	<u>Students</u>	<u>%</u>	<u>Teachers</u>	<u>%</u>		
<u>Binghamton</u>						
Broome County						
Deposit	--	--	--	--	Deposit	2
Whitney Point	7	.3	--	--	Whitney Pt.	4
Endicott	--	--	--	--	Endicott	12
Johnson City	--	--	--	--	Johnson City	7
Vestal	3	.0	--	--	Vestal	9
Windsor	--	--	--	--	Windsor	4

Pennsylvania

Erie

Erie County (11 districts)						
Northwestern Union S.D.	5	.2	--	--	Albion	6
S.D. of Erie	7	.0	--	--	Erie	30
Millcreek Twp. S.D.	2	.0	--	--	Erie	12
Ft. Leboeu F.S.D.	2	.1	--	--	Waterford	5

Pittsburgh

Beaver County (14 districts)						
Beaver Area S.D.	2	.1	--	--	Beaver	7
Center Twp. S.D.	7	.3	--	--	Monaca	3
New Brighton Area S.D.	15	.5	--	--	New Brighton	9
Washington County (11 districts)						
Charleroi Area S.D.	2	.1	--	--	Charleroi	5
Canon-McMillan S.D.	5	.1	--	--	Canonsburg	11
Allegheny County (46 districts)						
Elizabeth Forward S.D.	4	.1	--	--	Elizabeth	11
McKeesport Area S.D.	7	.1	--	--	McKeesport	23
Moon Schools Union	2	.0	--	--	Coracopolis	10
Mt. Lebano S.D.	5	.1	--	--	Pittsburgh	10
Penn Hills Twp. S.D.	1	.0	--	--	Pittsburgh	16
Pittsburgh City S.D.	15	.0	--	--	Pittsburgh	113
Sto-Rox S.D.	3	.1	--	--	McKees Rocks	10
Fox Chapel Area S.D.	1	.0	--	--	Pittsburgh	10
Gateway S.D.	4	.0	--	--	Monroeville	15
Highlands S.D.	2	.0	--	--	Tarentam	13
W. Allegheny S.D.	1	.0	--	--	Imperial	8

NORTHEAST

Pennsylvania

<u>SMSA</u>	<u>INDIANS</u>				<u>Location of Super- intendent</u>	<u>Number of Schools</u>
	<u>Students</u>	<u>%</u>	<u>Teachers</u>	<u>%</u>		
<u>Pittsburgh</u>						
Westmoreland County (16 districts)						
	Hempfield Area S.D.	7	.1	--	--	Greensburg 18
	New Kensington-Arnold S.D.	1	.0	--	--	New Kensington 14
	Burrell S.D.	4	.1	--	--	Lower Burrell 8
	Greater Latrobe S.D.	1	.0	--	--	Latrobe 14
<u>Altoona</u>						
Blair County (5 districts)						
	Altoon Area S.D.	2	.0	--	--	Altoona 26
<u>Johnstown</u>						
	Somerset County (9 districts)	--	--	--	--	
	Cambria County (10 districts)	--	--	--	--	
<u>Harrisburg</u>						
Dauphin County (8 districts)						
	Harrisburg City S.D.	2	.0	--	--	Harrisburg 18
	Central Dauphin S.D.	5	.0	--	--	Harrisburg 22
Cumberland County (8 districts)						
	Carlisle Area S.D.	1	.0	--	--	Carlisle 13
	W. Shore S.D.	5	.0	--	--	Lemoyne 19
<u>York (13 districts)</u>						
	York County					
	S.D. of York	2	.0	--	--	York 15
<u>Lancaster</u>						
Lancaster County (16 districts)						
	Cocalico S.D.	2	.1	--	--	Denver 4
	Columbia Borough S.D.	2	.1	--	--	Columbia 4
	Solanco	1	.0	--	--	Quarryville 9
	Puquea Valley S.D.	2	.1	--	--	Kinser 5

NORTHEAST

Pennsylvania

<u>SMSA</u>	INDIANS				<u>Location of Super- intendent</u>	<u>Number of Schools</u>
	<u>Students</u>	<u>%</u>	<u>Teachers</u>	<u>%</u>		
<u>Reading</u>						
Berks County (16 districts)						
	Bayertown Area S.D.	4	.1	--	--	Bayertown 14
	Reading	2	.0	--	--	Reading 21
	Wilson	2	.0	--	--	West Lawn 9
	Twin Valley S.D.	11	.4	--	--	Elverson 5
<u>Wilkes-Barre-Hazleton</u>						
Luzerne County (11 districts)						
	Dallas S.D.	2	.1	--	--	Dallas 7
	Wilkes-Barre 'City S.D.	2	.0	--	--	Wilkes-Barre 18
	Wyoming Valley W. S.D.	13	.1	--	--	Kingston 27
<u>Allentown-Bethlehem Easton - see New Jersey</u>						
<u>Philadelphia - see New Jersey</u>						
<u>Scranton</u>						
	Lackawann County (10 districts)-	--	--	--	--	
<u>Ohio</u>						
<u>Toledo</u>						
Lucas County						
	Oregon	1	.0	--	--	Oregon 8
	Sylvania	2	.0	--	--	Sylvania 10
	Toledo	26	.0	--	--	Toledo 76
	Anthony Wayne	1	.0	--	--	Whitehouse 5
	Ottawa Hills	--	--	--	--	Toledo 2
	Springfield	1	.0	--	--	Holland 5
	Washington	--	--	--	--	Toledo 16

NORTHEAST

Ohio

<u>SMSA</u>	<u>INDIANS</u>				<u>Location of Super- intendent</u>	<u>Number of Schools</u>
	<u>Students</u>	<u>%</u>	<u>Teachers</u>	<u>%</u>		
<u>Lima</u>						
Allen County (10 districts)						
Lima	--	--	1	.2	Lima	18
Bath	3	.1	--	--	Lima	4
<u>Dayton</u>						
Miami County (9 districts)						
Piqua	4	.1	--	--	Piqua	12
Tipp City	1	.0	--	--	Tipp City	4
Montgomery County (16 districts)						
Dayton	15	.0	--	--	Dayton	69
Kettering	1	.0	--	--	Kettering	23
Jefferson Twp. Local	1	.0	--	--	Dayton	5
Trotwood-Madison	2	.0	--	--	Trotwood	7
Mad River	5	.1	--	--	Dayton	8
Wayne	2	.0	--	--	Dayton	8
Greene County						
Xenia	5	.1	--	--	Xenia	13
Yellow Springs	--	--	--	--	Yellow Springs	3
Beavercreek	3	.0	0	.0	Xenia	8
Cedar Cliff	--	--	--	--	Cedarville	2
Greenville	--	--	--	--	Jamestown	4
Sugarcreek	--	--	--	--	Bell Brook	
<u>Springfield</u>						
Clark County						
Springfield	14	.1	--	--	Springfield	30
Mad River-Green	2	.1	--	--	Springfield	7
New Carlisle-Bethel	5	.1	--	--	New Carlisle	9
Northeastern	1	.0	--	--	Springfield	6
Northwestern	1	.1	--	--	Springfield	3
Southeastern	--	--	--	--	S. Charleston	4
Springfield	--	--	--	--	Springfield	7

NORTHEAST

Ohio

<u>SMSA</u>	<u>INDIANS</u>				<u>Location of Superintendent</u>	<u>Number of Schools</u>
	<u>Students</u>	<u>%</u>	<u>Teachers</u>	<u>%</u>		
<u>Cincinnati</u> - see Kentucky						
<u>Columbus</u>						
Franklin County						
Bexley	--	--	--	--	Columbus	4
Columbus	19	.0	1	.0	Columbus	168
Grandview Heights	--	--	--	--	Columbus	4
Southwestern	10	.1	--	--	Grove City	24
Upper Arlington	--	--	--	--	Columbus	9
Westerville	1	.0	--	--	Westerville	11
Whitehall	1	.0	--	--	Columbus	7
Worthington	--	--	--	--	Worthington	9
Canal Winchester	--	--	--	--	Can. Winchester	2
Hamilton	3	.1	--	--	Columbus	6
Jefferson	2	.0	--	--	Gahanna	8
Madison	1	.0	--	--	Groveport	8
Mifflin	2	.1	--	--	Columbus	5
Plain	--	--	--	--	New Albany	2
Reynoldsburg	1	.0	--	--	Reynoldsburg	4
Scioto Darby	--	--	--	--	Hilliard	9
Washington	--	--	--	--	Dublin	3
<u>Lorain-Elyria</u>						
Lorain County (15 districts)						
Elyria	7	.1	--	--	Elyria	20
Lorain	33	.2	--	--	Lorain	23
North Ridgeville	11	.3	--	--	N. Ridgeville	5
Amherst	2	.1	--	--	Amherst	
Midview	2	.0	--	--	Grafton	
<u>Cleveland</u>						
Cuyahoga County (31 districts)						
Bay Village	--	--	1	.6	Bay Village	6
Berea	1	.0	1	.2	Bera	21
Brecksville	--	--	--	--	Brecksville	6
Cleveland	128	.1	3	.1	Cleveland	17
Cleveland Hts.-Univ. Hts.	2	.0	0	.0	Cleveland	17
Fairview Park	2	.1	--	--	Fairview Park	5

NORTHEAST

Ohio

<u>SMSA</u>	<u>INDIANS</u>				<u>Location of Super- intendent</u>	<u>Number of Schools</u>
	<u>Students</u>	<u>%</u>	<u>Teachers</u>	<u>%</u>		
<u>Cleveland</u>						
Cuyahoga County						
	Lakewood	8	.1	--	--	Lakewood 14
	North Olmsted	1	.0	--	--	N. Olmsted 9
	Parma	4	.0	--	--	Parma 29
	Shaker Heights	--	--	1	.3	Shaker Heights 12
	Warrensville Heights	3	.1	--	--	Cleveland 5
	Westlake	2	.1	--	--	Westlake 7
Lake County						
	Plainesville	1	.0	--	--	Plainesville 8
	Wickliffe	1	.0	--	--	Wickliffe 5
	Willoughby Eastlake	4	.0	--	--	Willoughby 20
	Fairport Harbor	--	--	--	--	Fairport Harbor 2
	Mentor	10	.1	--	--	Mentor 13
	Kirtland	--	--	--	--	Kirtland 4
	Madison	--	--	--	--	Madison 5
	Plainesville	--	--	--	--	Plainesville 10
	Perry	--	--	--	--	Perry 4
<u>Akron</u>						
Summit County (17 districts)						
	Akron	6	.0	--	--	Akron 71
	Barberton	6	.1	--	--	Barberton 14
	Cuyahoga Falls	6	.0	--	--	Cuyahoga Falls 14
	Stow	1	.0	--	--	Stow 7
	Boston-Northampton	2	.1	--	--	Cuyahoga Falls 3
	Springfield	3	.1	--	--	Akron 9
	Twinsburg	2	.1	--	--	Twinsburg 4
<u>Canton</u>						
Stark County (17 districts)						
	Canton	6	.0	--	--	Canton 33
	Massillon	1	.0	--	--	Massillon 14
	Fairless	1	.0	--	--	Navarre 7
	Lake	6	.3	--	--	Hartsville 3
	Louisville	3	.1	--	--	Louisville 6
	Minerva	3	.1	1	1.1	Minerva 6
	Northwest	2	.1	--	--	Canal Fulton 4
	Tuslaw	5	.3	1	1.5	Massillon 6

NORTHEAST

Ohio

<u>SMSA</u>	<u>INDIANS</u>				<u>Location of Super- intendent</u>	<u>Number of Schools</u>
	<u>Students</u>	<u>%</u>	<u>Teachers</u>	<u>%</u>		
<u>Youngstown-Warren</u>						
Trumbull County (22 districts)						
Hubbard	8	.2	--	--	Hubbard	5
Brookfield	2	.1	--	--	Brookfield	6
Mahoning County (15 districts)						
Struthers	1	.0	--	--	Struthers	8
Youngstown	6	.0	--	--	Youngstown	43
Green	4	.6	--	--	Greenford	2
Poland	4	.1	--	--	Poland	5
<u>Steubenville-Weirton</u>						
Jefferson County						
Steubenville	3	.1	--	--	Steubenville	10
Buckeye	2	.0	--	--	Mingo Junction	18
Edison	2	.0	--	--	Irondale	11
Toronto	--	--	--	--	Toronto	5
Indian Creek	--	--	--	--	Mingo Junction	10
Hancock County, W. Virginia						
Hancock Co. Board of Ed.	3	.0	--	--	New Cumberland	17
Brooke County, W. Virginia						
Brooke Co. Board of Ed.	3	.0	1	.4	Wellsburg	21
<u>Wheeling</u>						
Marshall County, W. Virginia						
Marshall Co. Board of Ed.	1	.0	--	--	Moundsville	27
Ohio County, W. Virginia						
Ohio Co. Schools	10	.0	--	--	Wheeling	27
Belmont County, Ohio (7 districts)						
St. Clairsville-Richland	1	.0	--	--	St. Clairsville	5

NORTHEAST

New Jersey

<u>SMSA</u>	<u>INDIANS</u>				<u>Location of Super- intendent</u>	<u>Number of Schools</u>
	<u>Students</u>	<u>%</u>	<u>Teachers</u>	<u>%</u>		
<u>Trenton</u>						
Mercer County						
	East Windsor Twp.	--	--	--	--	Hightstown 4
	Ewing Twp. P. Schools	4	.1	--	--	Trenton 10
	Hamilton Twp.	9	.1	--	--	Trenton 27
	Hopewell Valley Regional	1	.0	--	--	Pennington 9
	Trenton Public Sch.	8	.0	--	--	Trenton 21
	Lawrence Twp. P. S.D.	--	--	--	--	Trenton 7
	Princeton Regional Sch.	2	.0	--	--	Princeton 6
	Washington Twp.	--	--	--	--	Robbinsville 1
<u>Wilmington</u>						
Salem County, New Jersey						
New Castile County, Delaware (14 districts)						
	Claymont Spec. S.D.	2	.1	--	--	Claymont 4
	New Castile Spec. S.D.	2	.0	--	--	New Castile
	Alfred I Dupont Spec. S.D.	1	.0	--	--	Wilmington 12
	De La Warr S.D. #47	1	.0	--	--	New Castile 7
	Stanton S.D.	2	.0	--	--	Wilmington 7
<u>Paterson-Clifton-Passaic</u>						
Passaic County (15 districts)						
	Passaic P.S.	1	.0	--	--	Passaic 11
Morris County (25 districts)						
	Chatham Twp.	2	.1	--	--	Chatham 4
	Dover P.S.	--	--	1	.6	Dover 5
	Parsippany-Troy Hills	2	.0	--	--	Parsippany 13
	Randolph Twp. S.	7	.2	--	--	Dover 4
Essex County (18 districts)						
	Belleville P.S.	1	.0	--	--	Belleville 13
	Bloomfield P.S.	3	.0	--	--	Bloomfield 14
	East Orange P.S.	1	.0	--	--	East Orange 14
	Montclair P.S.	3	.0	--	--	Montclair 13
	Newark P.S.	1	.0	--	--	Newark 80
	Orange City S.D.	4	.1	--	--	Orange 9

NORTHEAST

New Jersey

<u>SMSA</u>	<u>INDIANS</u>				<u>Location of Super- intendent</u>	<u>Number of Schools</u>
	<u>Students</u>	<u>%</u>	<u>Teachers</u>	<u>%</u>		
<u>Paterson-Clifton-Passaic</u>						
Union County (19 districts)						
	Elizabeth P.S.	3	.0	--	--	Elizabeth 25
	Clark P.S.	2	.1	--	--	Clark 5
	Linden P.S.	2	.0	--	--	Linden 14
	Plainfield City S.D.	5	.1	--	--	Plainfield 15
	Roselle	1	.0	--	--	Roselle 6
Hudson County (11 districts)						
	Weehawken P.S.	2	.1	--	--	Weehawken 4
	Harrison Town S.D.	2	.1	--	--	Harrison 3
	Hoboken P.S.	3	.0	--	--	Hoboken 8
	Jersey City S.D.	10	.0	1	.1	Jersey City 36
	Union City P.S.	11	.1	--	--	Union City 9
Bergen County (50 districts)						
	Allendale P.S.	2	.1	--	--	Allendale 2
	Bergenfield P.S.	3	.1	--	--	Bergenfield 7
	Englewood P.S.	1	.0	--	--	Englewood 8
	Borough of Glen Rock	1	.0	--	--	Glen Rock 5
	Hackensack P.S.	9	.2	--	--	Hackensack 7
	Lodi P.S.	1	.0	--	--	Lodi 7
	Oakland P.S.	1	.0	--	--	Oakland 4
	Rutherford P.S.	2	.1	--	--	Rutherford 7
	Teaneck P.S.	1	.0	--	--	Teaneck 11
	Tenafly P.S.	1	.0	--	--	Tenafly 6
<u>Atlantic City</u>						
Atlantic County (13 districts)						
	Atlantic City P.S.	2	.0	--	--	Atlantic City 14
	Galloway Twp.	1	.1	--	--	Cologne 6
<u>Allentown-Bethlehem-Easton</u>						
Warren County, New Jersey (6 districts)						
	Hackettstown S.D.	3	.1	--	--	Hackettstown 2
Lehigh County, Pennsylvania (7 districts)						
	S.D. of Allentown	2	.0	--	--	Allentown 28
Northampton County, Pennsylvania (8 districts)						
	Bethlehem Area S.D.	3	.0	--	--	Bethlehem 31

NORTHEAST

New Jersey

<u>SMSA</u>	<u>INDIANS</u>				<u>Location of Super- intendent</u>	<u>Number of Schools</u>
	<u>Students</u>	<u>%</u>	<u>Teachers</u>	<u>%</u>		
<u>Philadelphia</u>						
Chester County, Pennsylvania (13 districts)						
	Coatesville Area S.D.	2	.0	--	--	Coatesville 15
	Kennett Cons. S.D.	--	--	1	.8	Kennett Sq. 4
	Phoenixville Area S.D.	1	.0	--	--	Phoenixville 8
	West Chester Area S.D.	6	.1	--	--	West Chester 18
Delaware County, Pennsylvania						
	Chester City S.D.	2	.0	--	--	Chester 17
	Interbord Jt. S.D.	--	--	--	--	Glenolden 8
	Chester Twp. S.D.	--	--	--	--	Chester 2
	Collingdale Horough S.D.	--	--	--	--	Collingdale 3
	Darby Twp. S.D.	--	--	--	--	Glenolden 3
	Haverford Twp. S.D.	--	--	--	--	Havertown 10
	Marple Newtown S.D.	10	.1	--	--	Newtown Sq. 9
	S.D. of Twp. of Nether Prov.	1	.0	--	--	Wallingford 4
	Rander Twp. S.D.	2	.0	--	--	Wayne 6
	Ridley S.D.	2	.0	--	--	Folsom 13
	Sharon Hill Boro S.D.	--	--	--	--	Sharon Hill 2
	Springfield S.D.	--	--	--	--	Springfield 6
	Swarthmore-Rutledge U.S.D.	--	--	--	--	Swarthmore 2
	S.D. of Twp. of Upper Darby	4	.0	--	--	Upper Darby 17
	Yeadon Borough S.D.	--	--	--	--	Yeadon 3
	Rose Tree Media S.D.	1	.0	--	--	Media 10
	Penn-Delco Union S.D.	1	.0	--	--	Chester 7
	Garnet Valley Jt. S.S.	--	--	--	--	Glen Mills 3
	Darby-Colwyn Jt. S.S.	--	--	--	--	Darby 5
	Chichester S.D.	2	.0	--	--	Boothwyn 10
Philadelphia County						
	S.D. of Philadelphia	--	--	--	--	Philadelphia 278

NORTHEAST

New Jersey

<u>SMSA</u>	<u>INDIANS</u>				<u>Location of Super- intendent</u>	<u>Number of Schools</u>
	<u>Students</u>	<u>%</u>	<u>Teachers</u>	<u>%</u>		
<u>Philadelphia</u>						
Montgomery County, Pennsylvania (20 districts)						
	Abington S.D.	3	.0	--	--	Abington 18
	HatBoro-Horsham S.D.	7	.2	--	--	Horsham 8
	Upper Merion Area S.D.	7	.1	--	--	King of Prussia 10
	Upper Moreland Twp. S.D.	2	.0	--	--	Milow Grove 6
	Colonial S.D.	6	.1	--	--	Plymouth Mtg. 11
	North Penn S.D.	2	.0	--	--	Lansdale 16
	Spring-Ford Area S.D.	1	.0	--	--	Royersford 9
Bucks County, Pennsylvania						
	S.D. of Bensalem Twp.	4	.1	--	--	Cornwells Hts. 7
	Bristol Borough D.	--	--	--	--	Bristol 3
	Bristol Twp. S.D.	9	.1	2	.4	Bristol 15
	S.D. Bor. of Morrisville	--	--	--	--	Morrisville 5
	New Hope-Solebury	--	--	--	--	New Hope 2
	Quakertown Com. S.D.	2	.0	--	--	Quakertown 11
	Centennial S.D.	6	.1	--	--	Warminster 13
	Central Bucks S.D.	1	.0	--	--	Doylestown 16
	Council Rock S.D.	--	--	--	--	Richboro 9
	Neshaminy S.D.	5	.0	--	--	Langhorne 15
	Palisades S.D.	--	--	1	1.1	Kintnersville 6
	Pennridge S.D.	2	.0	--	--	Perkasie 11
	Pennsbury S.D.	11	.1	--	--	Fallsington 18
Gloucester County, New Jersey (14 districts)						
	Dept Ford Twp. P.S.	1	.0	1	.4	Dept Ford 13
	W. Dept Ford Twp. P.S.	1	.0	1	.7	Woodbury 9
Camden County, New Jersey (21 districts)						
	Collingswood P.S.	3	.1	1	.8	Collingswood 7
	Lower Camden Co. Reg. HSD #1	1	.0	--	--	Atco
	Pennsauken P.S.	5	.1	--	--	Pennsauken 15
	Camden City P.S.	6	.0	1	.1	Camden 31
	Cherry Hill P.S.	3	.0	--	--	Cherry Hill 18
Burlington County, New Jersey (20 districts)						
	Burlington Twp.	4	.2	--	--	Burlington 5
	Pemberton Twp.	8	.1	--	--	Browns Mills 11
	WillingBoro Twp. Brd. of Ed.	4	.0	--	--	Willing Boro 11

NORTHEAST

Maryland

<u>SMSA</u>	<u>INDIANS</u>				<u>Location of Super- intendent</u>	<u>Number of Schools</u>
	<u>Students</u>	<u>%</u>	<u>Teachers</u>	<u>%</u>		
<u>Washington</u> , see D.C.						
<u>Baltimore</u>						
Carroll County Carroll Co. Board of Ed.	--	--	--	--	Westminster	26
Baltimore County Baltimore Co. Brd. of Ed.	1	.0	1	.0	Towson	
Howard County Howard Co. P.S.	1	.0	1	.2	Clarksville	23
Ann Arandel County Ann Arandel Brd. of Ed.	54	.1	--	--	Annapolis	
Baltimore City P.S.	--	--	--	--	Baltimore	

West Virginia

Charleston

Kanawha County Kanawha Co. Board of Ed.	25	.0	1	.0	Charleston	148
--	----	----	---	----	------------	-----

Huntington Ashland, see Kentucky

Stebenville-Weirton, see Ohio

Wheeling, see Ohio

NORTHEAST

Kentucky

<u>SMSA</u>	<u>INDIANS</u>				<u>Location of Super- intendent</u>	<u>Number of Schools</u>
	<u>Students</u>	<u>%</u>	<u>Teachers</u>	<u>%</u>		
<u>Evansville</u> , see Indiana						
<u>Louisville</u>						
<u>Cincinnati</u>						
Kenton County	--	--	--	--		
Campbell County	--	--	--	--		
Hamilton County, Ohio						
Cincinnati P.S.	33	.0	--	--	Cincinnati	106
Deer Park	1	.0	--	--	Cincinnati	4
Green Hills Forest Park	2	.0	--	--	Cincinnati	9
Lockland	--	--	--	--	Lockland	3
Loveland	--	--	--	--	Loveland	5
Madeira	--	--	--	--	Cincinnati	3
Mariemont	--	--	--	--	Cincinnati	4
Mount Healthy	1	.0	--	--	Cincinnati	8
North College Hill	1	.0	--	--	Cincinnati	4
Nordwood	4	.1	--	--	Cincinnati	6
Princeton	8	.1	--	--	Cincinnati	9
Reading	--	--	--	--	Reading	4
St. Bernard	--	--	--	--	St. Bernard	3
Sycamore	--	--	--	--	Cincinnati	5
Wyoming	--	--	--	--	Cincinnati	6
Indian Hills	--	--	--	--	Cincinnati	4
Finneytown	--	--	--	--	Cincinnati	4
Forest Hills	3	.0	--	--	Cincinnati	7
Lincoln Heights	--	--	--	--	Lincoln Hts.	2
Northwest	6	.1	--	--	Cincinnati	10
Oak Hills	--	--	--	--	Cincinnati	6
Southwest	--	--	--	--	Harrison	6
Three Rivers	--	--	--	--	North Bend	6

NORTHEAST

Kentucky

<u>SMSA</u>	<u>INDIANS</u>				<u>Location of Super- intendent</u>	<u>Number of Schools</u>
	<u>Students</u>	<u>%</u>	<u>Teachers</u>	<u>%</u>		
<u>Huntington-Ashland</u>						
Boyd County, Kentucky	--	--	--	--		
Lawrence County, Ohio (7 districts) Rock Hill	8	.3	--	--	Ironton	5
Cabell County, West Virginia Cabell Co. S.D.	1	.0	--	--	Huntington	
Wayne County, West Virginia	--	--	--	--		
<u>Washington, D.C.</u>						
<u>Washington, D.C.</u>	31	.0	8	.1	Washington	188
Montgomery County, Maryland Montgomery Co. P.S.	75	.1	4	.1	Rockville	173
Prince George County, Maryland Prince George Co. Brd. of Ed.-	--	--	--	--	Upper Marlboro	210
Fairfax County, Virginia Fairfax Co. P.S.	35	.0	4	.1	Fairfax	152
Arlington County, Virginia Arlington Co. P.S.	30	.1	--	--	Arlington	45

NORTHEAST

Virginia

<u>SMSA</u>	<u>INDIANS</u>				<u>Location of Super- intendent</u>	<u>Number of Schools</u>
	<u>Students</u>	<u>%</u>	<u>Teachers</u>	<u>%</u>		
<u>Roanoke</u>						
Roanoke County						
Roanoke Co. S.	5	.0	--	--	Salem	35
Roanoke City S.	--	--	--	--	Roanoke	38
<u>Lynchburg</u>						
Campbell County S.	1	.0	--	--	Rustburg	
Amherst County S.	--	--	--	--	Amherst	11
<u>Lynchburg - Indian City</u>	--	--	--	--	Lynchburg	28
<u>Richmond</u>						
Chesterfield County	16	.1	--	--	Chesterfield	44
Henrico Co.	13	.0	--	--	Richmond	42
<u>Colonial Heights - Indian City</u>						
Colonial Hts. C.S.	--	--	--	--	Colonial Hts.	4
Petersburg C.S.	--	--	--	--	Petersburg	11
Richmond C.S.	22	.1	1	.1	Richmond	66

APPENDIX B

SOUTHEAST STATES

Alabama
Florida
Georgia
Mississippi
North Carolina
South Carolina
Tennessee

SOUTHEAST

Alabama

<u>SMSA</u>	<u>INDIANS</u>				<u>Location of Super- intendent</u>	<u>Number of Schools</u>
	<u>Students</u>	<u>%</u>	<u>Teachers</u>	<u>%</u>		
<u>Huntsville</u>						
Madison County	---	---	---	---		
<u>Gadsden</u>						
Etowah County	---	---	---	---		
<u>Birmingham</u>						
Jefferson County	---	---	---	---		
<u>Tuscaloosa</u>						
Tuscaloosa County	---	---	---	---		
<u>Montgomery</u>						
Montgomery County	---	---	---	---		
<u>Columbus</u>						
Russell County	---	---	---	---		
Muscogee County, Georgia						
Muscogee Co. S.D.	12	.0	---	---	Columbus	67
Chattahoochee County, Georgia						
no listings						
<u>Mobile</u>						
Mobile County	---	---	---	---		

SOUTHEAST

Mississippi

<u>SMSA</u>	<u>INDIANS</u>				<u>Location of Super- intendent</u>	<u>Number of Schools</u>
	<u>Students</u>	<u>%</u>	<u>Teachers</u>	<u>%</u>		
<u>Jackson</u>						
Hinds County						
Jackson Mun. Sep. S.D.	17	.0	--	--	Jackson	56
Hinds Co. S.	4	.0	--	--	Jackson	21

North Carolina

Ashville

Buncombe County						
Ashville City S.	11	.1	--	--	Ashville	14
Buncombe City S.	8	.0	--	--	Ashville	33

Charlotte

Mecklenburg County						
Charlotte-Mecklenburg S.	110	.1	2	.1	Charlotte	112

Winston-Salem

Forsyth County						
Winston-Salem/Forsyth Co.S.	37	.1	--	--	Winston-Salem	67

Greensboro-Highpoint

Guilford County						
Greensboro P.S.	70	.2	--	--	Greensboro	46
High Point City S.	83	.7	1	.2	High Point	18
Guilford Co. S.	66	.3	5	.6	Greensboro	34

Durham

Durham County						
Durham City S.	6	.0	--	--	Durham	28
Durham Co. S.	3	.0	--	--	Durham	22

Raleigh

Wake County						
Raleigh City S.	5	.0	--	--	Raleigh	39
Wake Co. S.	37	.1	1	.1	Raleigh	42
Governor Moorhead S.	2	.4	--	--	Raleigh	3

SOUTHEAST

Florida

<u>SMSA</u>	<u>INDIANS</u>				<u>Location of Super- intendent</u>	<u>Number of Schools</u>
	<u>Students</u>	<u>%</u>	<u>Teachers</u>	<u>%</u>		
<u>Pensacola</u>						
Escambia County Escambia Co. S.	66	.1	1	.1	Pensacola	76
Santa Rosa County Board of Public Inst.	3	.0	--	--	Milton	19
<u>Jacksonville</u>						
Duval County S.D.	--	--	--	--	Jacksonville	--
<u>Orlando</u>						
Seminole County S.	20	.1	--	--	Sanford	25
Orange County S. Board	--	--	--	--	Orlando	96
<u>Tampa-St. Petersburg</u>						
Pinellas County Bd. of Public Inst.	56	.1	--	--	Clearwater	109
Hillsborough County S.D.	191	.2	5	.1	Tampa	131
<u>West Palm Beach</u>						
Palm Beach County Board of Public Inst.	5	.0	--	--	W. Palm Beach	91
<u>Ft. Lauderdale-Hollywood</u>						
Broward County Board of Public Inst.	114	.1	2	.0	Ft. Lauderdale	107
<u>Miami</u>						
Dade County P. S.	436	.2	3	.0	Miami	215

SOUTHEAST

Georgia

<u>SMSA</u>	<u>INDIANS</u>				<u>Location of Superintendent</u>	<u>Number of Schools</u>
	<u>Students</u>	<u>%</u>	<u>Teachers</u>	<u>%</u>		
<u>Chattanooga</u>						
Hamilton County, Tennessee						
Chattanooga City S.	9	.0	--	--	Chattanooga	46
Hamilton Co. Dept. of Ed.	--	--	--	--	Chattanooga	56
Walker County	--	--	--	--		
<u>Atlanta</u>						
Cobb County Schools	14	.0	--	--	Marietta	55
Fulton County						
Atlanta P.S.	3	.0	--	--	Atlanta	160
Fulton Co. S.	5	.0	--	--	Atlanta	71
Clayton County Board of Ed.	9	.0	1	.1	Jonesboro	26
Dekalb County S.	24	.0	1	.1	Decatur	102
City S. of Decatur	--	--	--	--	Decatur	10
Gwinnett County S.	6	.0	2	.4	Lawrenceville	24
<u>Augusta</u>						
Richmond Co. S.D.	43	.1	1	.1	Augusta	51
Aiken County S.	--	--	--	--		
<u>Macon</u>						
Bibb County P.S.	--	--	--	--	Macon	59
Houston County S.D.	--	--	--	--	Perry	23
<u>Savannah</u>						
Chatham County						
Savannah Co. S.	--	--	--	--	Savannah	63
<u>Columbus - see Alabama</u>						
<u>Albany</u>						
Dougherty County S.D.	1	.0	--	--	Albany	35

SOUTHEAST

South Carolina

<u>SMSA</u>	<u>INDIANS</u>				<u>Location of Super- intendent</u>	<u>Number of Schools</u>
	<u>Students</u>	<u>%</u>	<u>Teachers</u>	<u>%</u>		
<u>Charleston</u>						
Charleston County						
	Charleston City #20 (part of co. district)	--	--	--	--	Charleston 15
	Charleston Co. except city #20	10	.0	1	.1	Charleston 73
<u>Augusta</u> See Georgia						
<u>Greenville</u>						
	Greenville County	--	--	--	--	103
<u>Columbia</u>						
Lexington County						
	Lexington Co. Dist. #5	--	--	--	--	Ballentine 6
	Lexington Co. Dist. #3	4	.2	--	--	Batesburg 8
	Lexington Co. Dist. #2	4	0	--	--	Cayce 16
	Lexington Co. Dist. #1	--	--	--	--	Lexington 5
	Lexington Co. Dist. #4	--	--	--	--	Swansen 3
Richland County						
	Richland Co. Dist. #1	--	--	--	--	Columbia 63
	Richland Co. Dist. #2	7	.1	--	--	Columbia 11

SOUTHEAST

Tennessee

<u>SMSA</u>	<u>INDIANS</u>				<u>Location of Super- intendent</u>	<u>Number of Schools</u>
	<u>Students</u>	<u>%</u>	<u>Teachers</u>	<u>%</u>		
<u>Memphis</u>						
Shelby County						
Memphis City School system	32	.0	1	.0	Memphis	128
Shelby Co. S.D.	14	.0	--	--	Memphis	52
<u>Nashville</u>						
Davidson Co.						
Nashville-Davidson Co. P.S.	18	.0	--	--	Nashville	142
<u>Chattanooga</u> See Georgia						
<u>Knoxville</u>						
Blount Co.	--	--	--	--	--	--
Knox Co.						
Knoxville City Schools	58	.2	--	--	Knoxville	64
Knox Co. City Schools	5	.0	--	--	Knoxville	42
Anderson Co.						
Anderson Co. City Schools	3	.0	--	--	Clinton	20
Clinton City Schools	--	--	--	--	Clinton	2
Oak Ridge Schools	--	--	--	--	Oak Ridge	11

APPENDIX C

MID NORTH CENTRAL STATES

Illinois
Indiana
Iowa
Michigan
Minnesota
Nebraska
North Dakota
South Dakota
Wisconsin

MID NORTH CENTRAL

North Dakota

<u>SMSA</u>	INDIANS				<u>Location of Super- intendent</u>	<u>Number of Schools</u>
	<u>Students</u>	<u>%</u>	<u>Teachers</u>	<u>%</u>		
<u>Fargo-Moorehead - see Minnesota</u>						

South Dakota

Sioux Falls

Minnehaha County						
Brandon Valley I.S.D.#150		.5	--	--	Brandon	3
W. Central I.S.D.#154	--	--	--	--	Hartford	2
Sioux Falls I.S.D.#1	117	.6	1	.1	Sioux Falls	29

Nebraska

Omaha

Pottawaltomie County, Iowa (4 districts)						
Council Bluffs Comm. S.	13	.1	--	--	Council Bluffs	29
Douglas County, Nebraska						
Elkhorn P. S.	4	.5	--	--	Elkhorn	2
Omaha P.S.D. #1	239	.4	--	--	Omaha	95
Ralston P.S.	3	.1	--	--	Ralston	6
Westside S.D. #66	4	.0	--	--	Omaha	16
Sarpy County, Nebraska						
Bellevue P.S.	23	.2	--	--	Bellevue	17
Springfield S.D. #46	3	.4	--	--	Springfield	4

Lincoln

Lancaster County						
Norris S.D. #160	--	--	--	--	Hickman	5
S.D. of Lincoln	129	.4	--	--	Lincoln	45

MID NORTH CENTRAL

Minnesota

<u>SMSA</u>	<u>INDIANS</u>				<u>Location of Super- intendent</u>	<u>Number of Schools</u>
	<u>Students</u>	<u>%</u>	<u>Teachers</u>	<u>%</u>		
<u>Minneapolis-St. Paul</u>						
Anoka County						
	Anoka-Hennepin I.S.D.#1	35	.1	1	.1	Anoka 23
	Centennial S.D. #12	8	.2	--	--	Circle Pines 5
	I.S.D. #13	8	.1	--	--	Columbia Hts. 9
	I.S.D. #14	6	.1	--	--	Fridley 8
	St. Francis I.S.D. #15	8	.4	--	--	St. Francis 4
	Spring Lake Park I.S.D.#16	2	.0	--	--	Minneapolis 6
Kennepin County						
	I.S.D. #271	32	.1	--	--	Bloomington
	Brooklyn Center I.S.D.#286	8	.3	--	--	Minneapolis 2
	I.S.D. #272	--	--	--	--	Eden Prairie 3
	Edina P.S.	8	.1	--	--	Edina 11
	I.S.D. #274	.6	.2	--	--	Hopkins 12
	I.S.D. #275	--	--	--	--	Golden Valley 3
	Minneapolis S.S.D. #1	1490	2.1	2	.1	Minneapolis 98
	Minnteonka S.D. #276	2	.0	--	--	Excelsior 9
	I.S.D. #277	15	.4	--	--	Mound 5
	I.S.D. #279	14	.1	1	.2	Osseo 14
	Richfield P.S. I.S.D.#280	18	.2	--	--	Richfield 11
	Robbinsdale I.S.D. #281	44	.2	1	.1	New Hope 26
	St. Anthony Vil.I.S.D. #282	1	.0	--	--	Minneapolis 4
	I.S.D. #283	25	.2	--	--	St. Louis Pk. 14
	I.S.D. #284	7	.1	--	--	Wayzata 8
Dakota County						
	I.S.D. #191	7	.1	--	--	Burnsville 9
	Farmington I.S.D. #192	--	--	--	--	Farmington
	Hastings P.S.	3	.1	--	--	Hastings
	Randolph P.S.	--	--	--	--	Randolph
	I.S.D. #196	5	.1	--	--	Rosemount
	S. St. Paul P.S.S.D. #6	11	.2	--	--	S. St. Paul
	I.S.D. #197	3	.1	--	--	W. St. Paul
	Inver Grove I.S.D. #199	11	.3	--	--	Inver Grove Hts.

MID NORTH CENTRAL

Minnesota

<u>SMSA</u>	<u>INDIANS</u>				<u>Location of Super- intendent</u>	<u>Number of Schools</u>
	<u>Students</u>	<u>%</u>	<u>Teachers</u>	<u>%</u>		
<u>Minneapolis-St. Paul</u>						
Ramsey County						
Mounds View P.S.I.S.D. #621	20	.2	--	--	St. Paul	
N.S.P. I.S.D. #622	17	.2	--	--	N.S.P.	
Roseville Area S. #623	12	.1	--	--	St. Paul	
I.S.D. #624	2	.0	--	--	White Bear Lk.	
St. Paul I.S.D. #625	352	.7	--	--	St. Paul	
Washington County						
I.S.D. #834	10	.1	--	--	Stillwater	
<u>Duluth-Superior</u>						
St. Louis County						
Ely I.S.D. #696	17	1.0	--	--	Ely	4
I.S.D. #697	26	1.3	--	--	Eveleth	4
I.S.D. #699	1	.1	--	--	Gilbert	3
Hermantown I.S.D. #700	4	.2	1	1.2	Duluth	2
I.S.D. #701	22	.4	--	--	Hibbing	9
I.S.D. #703	24	2.4	--	--	Mt. Iron	3
I.S.D. #708	16	3.0	--	--	Mt. Iron	2
I.S.D. #706	19	.6	--	--	Virginia	7
Unorganized Terr.	168	3.1	2	.8	Duluth	22
Duluth S.S.D. #3	177	.8	--	--	Duluth	38
I.S.D. #692 Babbitt	--	--	--	--	Babbitt	3
Aurora Hoyt Lakes I.S.D. #691	6	.2	--	--	Aurora	
Douglas County, Wisconsin						
Maple	9	.7	--	--	Maple	10
Solon Springs	12	3.4	--	--	Solon Springs	
Superior	86	1.1	--	--	Superior	

MID NORTH CENTRAL

Minnesota

<u>SASA</u>	INDIANS				<u>Location of Super- intendent</u>	<u>Number of Schools</u>
	<u>Students</u>	<u>%</u>	<u>Teachers</u>	<u>%</u>		
<u>Fargo-Moorehead</u>						
Clay County, Minnesota						
Dilworth I.S.D. #147	5	.7	--	--	Dilworth	
I.S.D. #145	--	--	--	--	Glyndon	
Moorehead P.S. S.D. #152	20	.3	--	--	Moorehead	
Cass County, North Dakota						
Fargo S.D. #1	18	.2	--	--	Fargo	
Kindred S.D. #2	--	--	--	--	Kindred	3
W. Fargo S.D. #6	5	.2	--	--	West Fargo	
Central Cass S.D. #17	2	.3	--	--	Casselton	

Iowa

Sioux City

Woodbury County

Lawton Bronsen Comm.	--	--	--	--	Lawton	3
Sioux City Comm. S.D.	151	.8	--	--	Sioux City	37
Westwood Comm. S.D.	--	--	--	--	Sloan	5

Des Moines

Polk County

Des Moines I. Comm. S.D.	41	.1	3	.2	Des Moines	81
N. Polk Comm. S.	--	--	--	--	Allerman	
S.W. Polk Comm. S.D.	9	.3	--	--	Runnells	7
Saydel Cons. S.D.	2	.1	--	--	Des Moines	6
Urbandale Comm. S.	--	--	--	--	Urbandale	8
W. Des Moines Comm. S.D.	--	--	--	--	W. Des Moines	14

MID NORTH CENTRAL

Iowa

<u>SMSA</u>	<u>INDIANS</u>				<u>Location of Super- intendent</u>	<u>Number of Schools</u>
	<u>Students</u>	<u>%</u>	<u>Teachers</u>	<u>%</u>		
<u>Waterloo</u>						
Blackhawk County						
	Cedar Falls Comm. S.D.	7	.1	--	--	Cedar Falls 12
	Dankerton Comm. S.	--	--	--	--	Dankerton 2
	La Porte City Comm. S.	--	--	--	--	La Porte City 3
	Waterloo Comm. S.D.	39	.2	--	--	Waterloo 37
<u>Cedar Rapids</u>						
Linn County (6 districts)						
	Cedar Rapids Comm. S.	25	.1	1	.1	Cedar Rapids 39
<u>Dubuque</u>						
Dubuque County						
	Dubuque Comm. S.	4	.0	--	--	Dubuque 17
	Western Dubuque Co. Com.S.	--	--	--	--	Epworth 8
<u>Davenport-Rock Island-Moline - see Illinois</u>						
<u>Omaha - see Nebraska</u>						

Wisconsin

Duluth-Superior - see Minnesota

Green Bay

Brown County						
	Ashwaubenon	12	.4	--	--	Green Bay 3
	Denmark	--	--	--	--	Denmark 14
	De Pere	10	.5	--	--	De Pere 3
	Green Bay	203	.4	1	.1	Green Bay 38
	Howard, Suamico	13	.7	--	--	Green Bay 5
	Pulaski	57	2.6	--	--	Pulaski 5
	W. De Pere	261	15.2	2	2.9	W. DePere 6
	Wrightstown	--	--	--	--	Wrightstown 2

MID NORTH CENTRAL

Wisconsin

<u>SMSA</u>	<u>INDIANS</u>				<u>Location of Super- intendent</u>	<u>Number of Schools</u>
	<u>Students</u>	<u>%</u>	<u>Teachers</u>	<u>%</u>		
<u>Madison</u>						
Dane County (16 districts)						
	Belleville	1	.1	--	--	Belleville 3
	Madison	24	.1	--	--	Madison 57
	McFarland	3	.2	--	--	McFarland
	Monona Grove	2	.1	--	--	Madison 5
	Sun Prairie	3	.1	--	--	Sun Prairie 7
	Waunakee	1	.1	--	--	Waunakee 2
<u>Milwaukee</u>						
Milwaukee County						
	Brown Deer	2	.1	--	--	Milwaukee 5
	Cudahy	--	--	--	--	Cudahy 8
	Fox Pt, Bayside Jt.#2	--	--	--	--	Milwaukee 4
	Fox Pt., Bay Jt.#2, EtAl	--	--	--	--	Milwaukee 2
	Franklin	7	.3	--	--	Franklin 5
	Glendale-Nicolet UIS	2	.1	--	--	Milwaukee 1
	Glendale, River Hills Jt#1	--	--	--	--	Milwaukee 4
	Greendale	--	--	--	--	Greendale 5
	Greenfield	--	--	--	--	Greenfield 9
	Milwaukee	501	.4	1	.0	Milwaukee 157
	Oak Creek	9	.2	--	--	Oak Creek 9
	St. Francis	--	--	--	--	St. Francis 4
	Shorewood	3	.1	--	--	Shorewood 4
	S. Milwaukee	2	.0	--	--	S. Milwaukee 6
	Wauwatosa	3	.0	--	--	Wauwatosa 15
	W. Allis	31	.2	4	.6	W. Allis 24
	White Fish Bay	2	.0	--	--	White Fish Bay 5
	Whitehall Area, Hales Corners-	--	--	--	--	Hales Corners 5
	Cashton	--	--	--	--	Cashton 2

MID NORTH CENTRAL

Wisconsin

<u>SMSA</u>	<u>INDIANS</u>				<u>Location of Super- intendent</u>	<u>Number of Schools</u>
	<u>Students</u>	<u>%</u>	<u>Teachers</u>	<u>%</u>		
<u>Milwaukee</u>						
Waukesha County						
	Brookfield C. & TW	3	.0	--	--	Brookfield 12
	Delafield, Wales, Dousman	--	--	--	--	Wales 11
	Hamilton, Lisbon	2	.1	--	--	Hartland 7
	Hartland-Arrowhead, Merton U.H.S.	--	--	--	--	Hartland 1
	Hartland Jt.#3, EtAl	10	1.9	--	--	Hartland 1
	Menomone Falls	7	.1	--	--	Menomone Falls 12
	Makwonago U.H.S.	--	--	--	--	Makwonago 1
	Makwonago Jt.#3, EtAl	3	.2	--	--	Makwonago 2
	Muskego	--	--	--	--	Muskego 10
	New Berlin	--	--	--	--	New Berlin 10
	Oconomowoc	--	--	--	--	Oconomowoc 9
	Pewaakee	2	.1	--	--	Pewaakee 4
	Vernon, Big Bend Jt.#1	--	--	--	--	Big Bend 1
	Waukesha	21	.2	1	.2	Waukesha 30
<u>Racine</u>						
	Racine County	--	--	--	--	
<u>Kenosha</u>						
	Kenosha County (8 districts)					
	Kenosha	21	.1	1	.1	Kenosha 36

MID NORTH CENTRAL

Illinois

<u>SMSA</u>	<u>INDIANS</u>				<u>Location of Super- intendent</u>	<u>Number of Schools</u>
	<u>Students</u>	<u>%</u>	<u>Teachers</u>	<u>%</u>		
<u>Chicago</u>						
Arbor Park S.D. #145	11	1.0	--	--	Tinley Park	4
Argo Comm. H.S.	--	--	--	--	Summit	1
Arlington Hts. P.S.D.#25	--	--	--	--	Arlington Hts.	17
Arlington Hts. H.S.D.#214	10	.1	--	--	Mt. Prospect	6
Avoca S.D. #37	--	--	--	--	Wilmette	3
Barrington Com.C. E.SD#4	--	--	--	--	Barrington	5
Bellwood D. #88	--	--	--	--	Bellwood	8
Berkeley Elem. S.D.#87	--	--	--	--	Berkeley	9
North Berwyn #98	1	.1	--	--	Berwyn	4
Berwyn S.D. #100	3	.1	--	--	Berwyn	8
Bloom Twp. H.S.	--	--	--	--	Chicago Hts.	2
Comm. Unity H.S.D.#218	14	.2	--	--	Blue Island	6
Blue Island P.S.D. #130	--	--	--	--	Blue Island	10
Midlothian H.S.D. #228	5	.1	--	--	Midlothian	3
Common S.D. #109	1	.0	--	--	Ridgeview	6
Brockwood S.D.	--	--	--	--	Glenwood	3
Lincoln School S.D. #156	--	--	--	--	Calumet	1
Calumet P.S.D. #132	2	.1	--	--	Calumet	2
Orland Park Con. H.S.D.#230	1	.0	--	--	Palos Hills	2
Chicago Hts. S.D.#170	6	.1	--	--	Chicago Hts.	13
Chicago Ridge S.D.#172-1/2	18	1.0	--	--	Chicago Ridge	3
Cicero S.D. #95	108	1.9	--	--	Cicero	
E. Chicago Hts.Com.#169	--	--	--	--	E. Chicago Hts.	3
Barrington Comm. C.S.D. #1	--	--	--	--	Barrington	3
Des Plaines El. S.D. #62	3	.0	--	--	Des Plaines	
Dolton-West D. #148	3	.1	--	--	Dolton	
East Maine S.D. #63	--	--	--	--	Niles	10
East Prairie School	--	--	--	--	Skokie	1
Elic Grove Com. Con.S.D.#59	1	.0	--	--	Arlington Hts.	19
Evanston Com. Con. S.D.#65	9	.1	--	--	Evanston	21
Evanston Twp. H.S.D.#202	1	.0	--	--	Evanston	.1
Evergreen Park El. S.D.#124	3	.1	--	--	Evergreen Pk.	5
Evergreen Pk. Com. H.S.	--	--	--	--	Evergreen Pk.	1
Fairview S.D. #72	--	--	--	--	Skokie	2
River Trails S.D.#26	1	.0	--	--	Mt. Prospect	7

MID NORTH CENTRAL

Illinois

<u>SMSA</u>	<u>INDIANS</u>				<u>Location of Super- intendent</u>	<u>Number of Schools</u>
	<u>Students</u>	<u>%</u>	<u>Teachers</u>	<u>%</u>		
<u>Chicago</u>						
Cook County						
Flossmoor S.D.#161	2	.1	1	.8	Flossmoor	7
Franklyn Pk. P.S.D.#84	--	--	--	--	Franklyn Pk.	5
Glenbrook Twp.H.S.D.#225	--	--	--	--	Glenview	2
Glencoe P.S.	--	--	--	--	Glencoe	4
Glenview P.S.C.C.S.D.#34	4	.1	--	--	Glenview	8
Golf S.D. #67	--	--	--	--	Morton Grove	3
Grove S.D. #27	2	.1	--	--	North Brook	3
Harvey P.S.D.#152	--	--	--	--	Harvey	8
Homewood El. S.D. #153	--	--	--	--	Homewood	6
Calumet City C. S.D.#157	--	--	--	--	Calumet City	3
Jt. Sterling Morton H.S.	--	--	--	--	Cicero	2
Norridge S.D. #80	2	.1	--	--	Norridge	2
Kenilworth #38	--	--	--	--	Kenilworth	1
Komarek S.D. #94	--	--	--	--	N. Riverside	2
La Grange Com. S.D.#102	--	--	--	--	La Grange Pk.	9
La Grange (s.)S.D.#105	--	--	--	--	La Grange	5
Alsip,Hazelgreen,Oaklawn S.D.#126	2	.1	--	--	Alsip	4
Lansing P. El.S.D. #158	--	--	--	--	Lansing	7
Leyden Com. H.S.	--	--	1	.5	Franklyn Pk.	2
Lindop S.D. #92	--	--	--	--	Broadview	1
Lyons Twp. H.S.	--	--	--	--	La Grange	2
Lyons	1	.0	--	--	Lyons	7
Maine Twp. H.S.D. #207	--	--	--	--	Park Ridge	3
Mannheim D. #83	2	.1	1	.6	Franklyn Pk.	5
Northbrook Com. S.D.#30	--	--	--	--	Northbrook	3
Markham Com. S.D.#144	3	.1	--	--	Markham	7
Matteson	--	--	--	--	Matteson	7
Maywood Com. S.D.#89	1	.0	--	--	Maywood	10
Midlothian Com. S.D.#443	--	--	--	--	Midlothian	4
Mt. Prospect P.S.	--	--	--	--	Mt. Prospect	8
New Trier Twp. H.S.D.	--	--	--	--	Winnetka	2
Niles El. S.D. #71	--	--	--	--	Niles	2
Niles Twp. Com. H.S.D.#219	1	.0	--	--	Skokie	3

MID NORTH CENTRAL

Illinois

<u>SMSA</u>	<u>INDIANS</u>				<u>Location of Superintendent</u>	<u>Number of Schools</u>
	<u>Students</u>	<u>%</u>	<u>Teachers</u>	<u>%</u>		
<u>Chicago</u>						
Cook County						
	Northbrook El. S.D. #28	--	--	--	Northbrook	6
	North Palos El. S.D.	9	.3	--	Oaklawn	6
	Oaklawn Com. H.S.	2	.1	--	Oaklawn	1
	Oaklawn-Hometown S.D.#123	2	.0	--	Oaklawn	10
	Oak Park & River Forest H.S.	2	.1	--	Oak Park	1
	Oak Park El. S.	3	.0	--	Oak Park	10
	Palatine Com. Con.S.D.#15	--	--	--	Palatine	15
	Palatine Twp. H.S.D. #211	--	--	--	Palatine	3
	Palos Com. Con.S.D.#118	--	--	--	Palos Park	3
	S.D. #163	5	.1	--	Park Forest	11
	Park Ridge Com. Con.S.D.#64	3	.0	--	Park Ridge	
	Highlands P.S.D. #106	--	--	--	La Grange	3
	Posen-Robbins S.D.#143-1/2	--	--	--	Posen	9
	Prospect Hts. P.S.D.	--	--	--	Prospect Hts.	4
	Proviso Twp. H.S.D.#209	13	.2	--	Maywood	2
	Reavis H.S.	--	--	--	Oaklawn	1
	Rhodes El. S.D.	--	--	--	River Grove	1
	Rich Twp. H.S.D.#227	--	--	--	Park Forest	2
	Ridgeland D.#122	14	.4	--	Oaklawn	5
	Riverside P.S.D. #96	--	--	--	Riverside	5
	Riverside Brookfield Twp. H.S.		.1	--	Riverside	1
	Roselle-Schaumburg C.C.S.D.#54	--	--	--	Hoffman Estates	15
	Schiller Park	--	--	--	Schiller Park	3
	Skokie S.D. #68	2	.1	--	Skokie	5
	S. Holland D.#151	1	.0	--	S. Holland	6
	S. Stickney S.D.#111	6	.1	--	Oaklawn	10
	Steger P.S.D. #194	2	.1	--	Steger	5
	Cook Co. S.D.#104 - Argo					
	Summit Common	--	--	--	Argo	4
	Sunset Ridge S.D. #29	--	--	--	Northfield	2
	Thornton Fractional Twp.					
	H.S.D. #215	--	--	1	Calumet City	2
	Thornton Twp. H.S.D.#205	--	--	--	Harvey	2
	Westchester P.S.	1	.0	--	Westchester	4

MID NORTH CENTRAL

Illinois

<u>SMSA</u>	<u>INDIANS</u>				<u>Location of Super- intendent</u>	<u>Number of Schools</u>
	<u>Students</u>	<u>%</u>	<u>Teachers</u>	<u>%</u>		
<u>Chicago</u>						
<u>Cook County</u>						
Western Springs P.S.	--	--	--	--	Western Sgs.	6
West Harvey S.D.#147	2	.1	--	--	Harvey	6
W. Northfield S.D.#31	--	--	--	--	Northbrook	2
Comm. Con. S.D.#21	--	--	--	--	Wheeling	10
Wilmette S.D.#39	2	.0	--	--	Wilmette	9
Worth El. S.D.#127	--	--	--	--	Worth	5
Chicago P.S.	826	.1	--	--	Chicago	610
Homewood-Flossmoor H.S.	--	--	--	--	Flossmoor	1
Ridgewood Com.H.S.D.#234	--	--	--	--	Norridge	1
<u>Lake County</u>						
Antioch Com. Con. G.S.D.#34	--	--	--	--	Antioch	3
Barrington Con. H.S.D.#224	2	.1	1	.8	Barrington	1
Beach Park Com. Con.S.	--	--	--	--	Zion	6
Diamond Lake S.D.#76	--	--	--	--	Mund Elen	2
Fox Lake El. S.D.#114	--	--	--	--	Fox Lake	2
Grant Com. H.S.	--	--	--	--	Fox Lake	1
Grays Lake Com. H.S.	--	--	--	--	Grays Lake	1
Highland Park S.D.#107	--	--	--	--	Highland Pk.	3
Highland Park S.D.#108	2	.1	--	--	Highland Pk.	8
Township H.S.D.#113	3	.1	--	--	Highland Pk.	2
Highwood Highland Pk. S.D.#111	--	--	--	--	Highwood	3
Lake Bluff S.D.#65	--	--	--	--	Lake Bluff	4
Lake Forest Com.H.S.D.#115	--	--	--	--	Lake Forest	1
Lake Villa Com.Con.S.D.#41	--	--	--	--	Lake Villa	3
Lake Zurich Com Un.S.D.#95	--	--	--	--	Lake Zurich	4
Libertyville P.S.	4	.2	--	--	Libertyville	5
Mandelein E.S.D.#75	1	.0	--	--	Mandelein	4
North Chicago S.D.#63	3	.4	--	--	N. Chicago	2
N. Chicago El. S.D.#64	7	.2	--	--	N. Chicago	7
Oak Grove S.D. #68	--	--	--	--	Libertyville	1
Round Lake Com U.D.#116	--	--	--	--	Round Lake	8
Spaulding S.D. #58	--	--	--	--	Waukegan	2
Waukegan City S.D.#61	6	.1	2	.5	Waukegan	20
Waukegan Twp. H.S.	25	.6	--	--	Waukegan	2
Deerfield (Wilnot) S.D.#110	1	.1	--	--	Deerfield	4
Winthrop Harbor S.	--	--	--	--	Winthrop Harpor	2
Zion P.S.D.#6	14	.4	--	--	Zion	6
Zion-Benton Twp.H.S.D.#126	--	--	--	--	Zion	1
Wauconda C.U.S.D.#118	--	--	--	--	Wauconda	

MID NORTH CENTRAL

Illinois

<u>SMSA</u>	<u>INDIANS</u>				<u>Location of Super- intendent</u>	<u>Number of Schools</u>
	<u>Students</u>	<u>%</u>	<u>Teachers</u>	<u>%</u>		
<u>Chicago</u>						
McHenry County (8 districts)						
McHenry Comm. C.El.S.D.#15	2	.1	--	--	McHenry	5
Kane County						
Central Com. U. S.D.#301	--	--	--	--	Burlington	4
Carpentersville Dundee S.	2	.0	--	--	Carpentersville	20
Aurora East S.D. #131	9	.1	--	--	Aurora	14
Elgin U. #46	19	.1	--	--	Elgin	
Kaneland Com. U.S.D. #307	--	--	--	--	Maple Park	5
Comm. U.S.D. #303	--	--	--	--	St. Charles	11
Aurora P.S. westside	6	.1	--	--	Aurora	16
Geneva Com. U.S.D.	--	--	--	--	Geneva	
DuPage County (28 districts)						
Downers Grove El.S.D.#58	1	.0	--	--	Downers	
Glen Bard Twp. H.S.D.	2	.0	--	--	Glen Ellyn	3
Queen Bee P.S.D. #16	2	.1	--	--	Wheaton	4
County S.D. #45	4	.1	--	--	Villa Park	14
Wagner Com. C. S.D. #89	2	.1	--	--	Glen Ellyn	5
Com. H.S.D. #95	2	.1	--	--	Wheaton	2
Wheaton El. S.D. #36	3	.0	--	--	Wheaton	14
Elmhurst Com. H.S.D. #88	4	.0	--	--	Villa Park	3
Will County						
Crete-Monee D. #201-0	1	.0	--	--	Crete	7
Fairmont S.D. #89	--	--	--	--	Lockport	2
Frankfort Com. C. #157C	--	--	--	--	Frankfort	2
Joliet P.S.D. #86	20	.2	3	.7	Joliet	27
Joliet Twp. H.S.D. #204	14	.2	--	--	Joliet	4
Central-Kelvin Grove S.D.#91	--	--	--	--	Lockport	2
Lockport H.S.D. #205	--	--	--	--	Lockport	3
Ludwig-Reed S.D. #92	--	--	--	--	Ludwig	3
New Lenox S.D. #122	5	.3	--	--	New Lenox	7
Valley View El.S.D. #96	11	.2	--	--	Lockport	4
Wilmington Com. S.D.#209-0	--	--	--	--	Wilmington	5
Homer Com. C. S.D. #33c	--	--	--	--	Lockport	1

MID NORTH CENTRAL

Illinois

<u>SMSA</u>	<u>INDIANS</u>				<u>Location of Superintendent</u>	<u>Number of Schools</u>
	<u>Students</u>	<u>%</u>	<u>Teachers</u>	<u>%</u>		
<u>Peoria</u>						
Peoria County (6 districts)						
	Peoria P.S.D. #150	17	.1	--	--	Peoria 39
Tazewell County (10 districts)						
	Morton Com. C. S.	4	.2	--	--	Morton 4
<u>Champaign-Urbana</u>						
Champaign County (6 districts)						
	Champaign Com. U.S.D.	2	.0	--	--	Champaign 22
	Rantoul City S.D.#137	5	.1	--	--	Rantoul 7
<u>Decatur</u>						
Macon County (5 districts)						
	Mt. Zion Com. U.D. #5	--	--	--	--	Mt. Zion 7
<u>Davenport-Rock Island-Moline</u>						
Rock Island County, Illinois						
	E. Moline El. S.	2	.0	--	--	E. Moline 10
	Moline P.S.	15	.1	--	--	Moline 25
	Rockridge Com. S.D.#300	--	--	--	--	Taylor Ridge 7
	Rock Island P.S.D.#41	1	.0	--	--	Rock Island 17
	Silvis S.D. #34	2	.2	--	--	Silvis 2
	United Twp. H.S.	2	.1	--	--	E. Moline 2
Scott County, Iowa						
	Bettendorf Com. S.D.	6	.1	--	--	Bettendorf 9
	Davenport Com. S.	13	.1	--	--	Davenport 30
	North Scott Com. S.D.	--	--	--	--	Eldridge

MID NORTH CENTRAL

Illinois

<u>SMSA</u>	<u>INDIANS</u>				<u>Location of Super- intendent</u>	<u>Number of Schools</u>
	<u>Students</u>	<u>%</u>	<u>Teachers</u>	<u>%</u>		
<u>Springfield</u>						
Sangamon County (6 districts)						
	Bell-Chatham U.S.D.#5	4	.3	--	--	Chatham 4
	Springfield P.S.D. #186	16	.1	--	--	Springfield 41
<u>St Louis</u>						
Madison County, Illinois (12 districts)						
	Alton Com. U.S.D.#11	24	.2	--	--	Alton 32
	Collinsville Com. U.S.D.#10	1	.0	--	--	Collinsville 19
	Granite City S.D. #9	6	.0	--	--	Granite City 21
	Triad Com. U.D.#2	3	.2	--	--	St. Jacob
St. Clair County						
	Belleville Com. S.D.#118	2	.0	--	--	Belleville 13
	Belleville Twp. H.S.D.#201	3	.1	--	--	Belleville 2
	Brooklyn	--	--	--	--	Lovejoy 1
	Cahokia U.S.D. #187	1	.0	--	--	Cahokia 13
	E. St. Louis S.D.#189	--	--	--	--	E. St. Louis 41
	Grant Com. C. S.D.#110	--	--	--	--	E. St. Louis 4
	Harmony-Emge S.D. #175	1	.1	--	--	Belleville 3
	High Mount	--	--	--	--	Belleville 1
	Lebanon Grade School	--	--	--	--	Lebanon 1
	Mascoutah Com. C.S.D.#10	2	.1	--	--	Mascoutah 3
	Millstadt C. S. #160	8	1.1	--	--	Millstadt 2
	O'Fallon Twp. H.S.D.#203	--	--	--	--	O'Fallon 1
Jefferson County, Missouri (8 districts)						
	Northwest S.D. #R-1	3	.1	--	--	House Springs 8

MID NORTH CENTRAL

Illinois

<u>SMSA</u>	<u>INDIANS</u>				<u>Location of Super- intendent</u>	<u>Number of Schools</u>
	<u>Students</u>	<u>%</u>	<u>Teachers</u>	<u>%</u>		
<u>St. Louis</u>						
St. Charles County, Missouri						
	Ft. Zumwalt S.D.	6	.1	1	.6	O'Fallon 6
	St. Charles City S.D.	5	.1	--	--	St. Charles 12
	Francis Howell S.D.	--	--	--	--	St. Charles 7
	Wentzville #R4S.D.	--	--	--	--	Wentzville 3
St. Louis County, Missouri						
	S.D. of Afton	--	--	--	--	St. Louis 7
	Bayless C. S.D.	1	.0	--	--	St. Louis 4
	Berkeley S.D.	--	--	--	--	Berkeley 8
	S.D. of Clayton	--	--	--	--	Clayton 7
	Rockwood R-6 S.D.	5	.1	--	--	Eureka 15
	Ferguson-Florissant SDR-2	26	.1	--	--	Ferguson 21
	Hancock Place	--	--	--	--	Lemay 5
	Hazelwood S.D.	15	.1	1	.1	Hazelwood 19
	S.D. of Jennings	--	--	--	--	Jennings 7
	Kinloch	--	--	--	--	Kinloch 4
	Kirkwood S.D. #R-7	1	.0	1	.2	Kirkwood 14
	S.D. of Ladue	2	.0	--	--	St. Louis 13
	Maplewood-Richmond Hts.S.D.	--	--	--	--	Maplewood 7
	Normandy S.D.	1	.0	--	--	Normandy 10
	Parkway S.D.	--	--	--	--	Chesterfield 20
	Pottsville #R-3 S.D.	5	.0	1	.2	Maryland Hts. 15
	St. Louis City S.D.	51	.0	1	.0	St. Louis 181

MID NORTH CENTRAL

Michigan

<u>SMSA</u>	<u>INDIANS</u>				<u>Location of Superintendent</u>	<u>Number of Schools</u>
	<u>Students</u>	<u>%</u>	<u>Teachers</u>	<u>%</u>		
<u>Muskegan-Muskegan Heights</u>						
Muskegan County						
Muskegan City S.D.	39	.4	--	--	Muskegan	17
Muskegan Hts. City S.D.	10	.2	--	--	Muskegan	12
Mona Shores S.D.	5	.1	--	--	Muskegan	9
Oakridge S.D.	6	.3	--	--	Muskegan	6
Fruitport Com. S.	14	.3	--	--	Fruitport	6
Holton P.S.	13	1.3	--	--	Holton	2
Grant Com. S.	1	.1	--	--	Montague	
Orchard View S.	38	1.0	--	--	Muskegan	6
Ravenna P.S.	5	.3	--	--	Ravenna	5
Reeths Puffer S.	14	.3	--	--	Muskegan	9
N. Muskegan City S.D.	--	--	--	--	N. Muskegan	2
Whitehall D.S.	14	.7	--	--	Whitehall	3
<u>Grand Rapids</u>						
Kent County						
Grand Rapids City S.D.	131	.4	1	.1	Grand Rapids	65
Godwin Heights P.S.	12	.4	--	--	Wyoming	5
Northview P.S.D.	10	.3	--	--	Grand Rapids	8
Wyoming P.S.	12	.2	--	--	Wyoming	15
Byron Center P.S.	7	.5	--	--	Byron Center	6
Calendonia Com. S.	3	.1	--	--	Calendonia	6
Cedar Springs P.S.	5	.2	--	--	Cedar Springs	4
Comstock Park S.D.	11	.5	--	--	Comstock Park	4
E. Grand Rapids P.S.	1	.0	--	--	Grand Rapids	7
Forest Hills P.S.	2	.1	--	--	Grand Rapids	8
Godfrey Lee P.S.D.	8	.6	--	--	Wyoming	3
Grandville P.S.	2	.0	--	--	Grandville	11
Kelloggsville P.S.	6	.2	--	--	Wyoming	7
Kenowa Hills P.S.	5	.1	--	--	Grand Rapids	12
Kent City Com. P.S.	1	.1	--	--	Kent City	6
Kentwood P.S.	13	.2	--	--	Grand Rapids	9
Lowell Area S	7	.3	--	--	Lowell	6
Rockford P.S.	--	--	--	--	Rockford	10
Sparta Area S.	8	.3	--	--	Sparta	6

MID NORTH CENTRAL

Michigan

<u>SMSA</u>	<u>INDIANS</u>				<u>Location of Super- intendent</u>	<u>Number of Schools</u>
	<u>Students</u>	<u>%</u>	<u>Teachers</u>	<u>%</u>		
<u>Kalamazoo</u>						
Kalamazoo County						
	Kalamazoo City S.D.	30	.2	--	--	Kalamazoo 39
	Climax Scotts Com. S.	--	--	--	--	Climax 2
	Comstock P.S.	13	.4	--	--	Comstock 7
	Galesbury Augusta Com. S.D.	5	.3	--	--	Galesbury 4
	Gull Lake Com. S.	6	.2	--	--	Richland 7
	Parchment S.D.	10	.4	--	--	Parchment 7
	Portage P.S.	23	.2	--	--	Portage 15
	Schoolcraft Com. S.	2	.3	--	--	Schoolcraft 2
	Vicksburg Com. S.	17	.6	--	--	Vicksburg 7
<u>Lansing</u>						
Clinton County						
	Fowler P.S.	--	--	--	--	Fowler 2
	Bath Com. S.	8	.6	--	--	Bath 3
	Ovid Elsie Area S.	3	.1	--	--	Elsie 7
	Pewamo Westphalia C.S.D.	--	--	--	--	Pewamo 3
	St. John P.S.	4	.1	--	--	St. John 11
Eaton County						
	Bellevuen Twp. S.D.	--	--	--	--	Nashville 3
	Charlotte P.S.	--	--	--	--	Charlotte 13
	Eaton Rapids P.S.	5	.2	--	--	Eaton Rapids 6
	Grand Ledge P.S.	3	.1	--	--	Grand Ledge 9
	Maple Valley S.D.	--	--	--	--	Vermontville 4
	Olivet Com. S.	2	.2	--	--	Olivet 2
	Potterville P.S.	--	--	--	--	Potterville 2

MID NORTH CENTRAL

Michigan

<u>SMSA</u>	<u>INDIANS</u>				<u>Location of Super- intendent</u>	<u>Number of Schools</u>
	<u>Students</u>	<u>%</u>	<u>Teachers</u>	<u>%</u>		
<u>Lansing</u>						
Ingham County						
E. Lansing S.D.	4	.1	--	--	E. Lansing	11
Lansing P.S.D.	84	.3	1	.1	E. Lansing	58
Dansville Ag. S.	--	--	--	--	Dansville	1
Heslett P.S.	9	.4	--	--	Heslett	5
Holt P.S.	--	--	--	--	Holt	7
Leslie P.S.	--	--	--	--	Leslie	4
Mason P.S.	4	.1	--	--	Mason	6
Okemos P.S.	15	.5	--	--	Okemos	6
Stockbridge Com. S.	8	.4	--	--	Stockbridge	4
Waverly S.	7	.2	--	--	Lansing	9
Webberville P.S.	--	--	--	--	Webberville	2
Williamston Com. S.	1	.1	--	--	Williamston	3
<u>Jackson</u>						
Jackson County						
Western S.D.	9	.4	--	--	Parma	6
Vandercook Lake P.S.D.	--	--	--	--	Jackson	3
Columbia S.D.	8	.4	--	--	Brooklyn	5
Grass Lake Com. S.	--	--	--	--	Grass Lake	3
Concord Com. S.	2	.2	--	--	Concord	1
E. Jackson P.S.	3	.2	--	--	Jackson	4
Hanover Horton S.	--	--	1	2.3	Hanover	3
Michigan Center S.D.	2	.1	--	--	Michigan Center	5
Napoleon S.D.	--	--	--	--	Napoleon	5
Northwest S.D.	7	.2	--	--	Jackson	6
Springport P.S.	11	.8	--	--	Springport	1
Jackson U. S.D.	12	.1	--	--	Jackson	29

MID NORTH CENTRAL

Michigan

<u>SMSA</u>	<u>INDIANS</u>				<u>Location of Superintendent</u>	<u>Number of Schools</u>
	<u>Students</u>	<u>%</u>	<u>Teachers</u>	<u>%</u>		
<u>Ann Arbor</u>						
Washtenaw County						
Ann Arbor City S.D.	16	.1	--	--	Ann Arbor	31
Ypsilanti City S.D.	17	.2	--	--	Ypsilanti	14
Chelsea S.D.	1	.0	--	--	Chelsea	4
Dexter Com. S.D.	5	.2	--	--	Dexter	4
Lincoln C. S.D.	8	.3	--	--	Ypsilanti	4
Manchester P.S.D.	--	--	--	--	Manchester	4
Milan Area S.	--	--	--	--	Milan	6
Saline Area S.D.	--	--	--	--	Saline	4
Whitmore Lake P.S.D.	--	--	--	--	Whitmore Lake	4
Willow Run P.S.	3	.1	1	.5	Ypsilanti	8
<u>Bay City</u>						
Bay County						
Bay City S.D.	16	.1	--	--	Bay City	35
Bangor Twp. S.	17	.4	--	--	Bay City	9
Essexville Hampton S.D.	7	.3	--	--	Essexville	5
Pinconning Area S.	16	.5	--	--	Pinconning	5
<u>Saginaw</u>						
Saginaw County						
Saginaw City S.D.	8	.0	--	--	Saginaw	10
Carrollton S.D.	7	.3	--	--	Saginaw	5
Saginaw Twp. Com. S.	2	.0	--	--	Saginaw	12
Buena Vista S.D.	1	.0	--	--	Saginaw	8
Chesanning U. S.	7	.2	--	--	Chesanning	6
Birch Run Area S.D.	6	.3	--	--	Birch Run	3
Bridgeport Com. S.D.	11	.2	--	--	Bridgeport	11
Frankemuth S.D.	--	--	--	--	Frankemuth	3
Freeland Com. S.D.	1	.1	--	--	Freeland	3
Hemlock P.S.D.	--	--	--	--	Hemlock	
Merrill Com. S.D.	--	--	--	--	Merrill	2
St. Charles Com. S.D.	13	.8	--	--	St. Charles	3
Swan Valley S.D.	2	.1	--	--	Saginaw	6

MID NORTH CENTRAL

Michigan

<u>SMSA</u>	<u>INDIANS</u>				<u>Location of Super- intendent</u>	<u>Number of Schools</u>
	<u>Students</u>	<u>%</u>	<u>Teachers</u>	<u>%</u>		
<u>Flint</u>						
Genesee County						
Flint City S.D.	13	.0	---	---	Flint	55
Grand Blanc Com. S.	---	---	---	---	Grand Blanc	9
Goodrich Area S.D.	---	---	---	---	Goodrich	2
Bendle P.S.D.	5	.2	---	---	Flint	7
Genesee S.D.	1	.1	---	---	Genesee	2
Carman S.D.	18	.2	---	---	Flint	17
Fenton Area P.S.	10	.3	---	---	Fenton	5
Kearsley Com. S.	2	.0	---	---	Flint	7
Flushing Com. S.	1	.0	---	---	Flushing	6
Atherten Com. S.D.	---	---	---	---	Flint	6
Davison Com. S.	6	.1	---	---	Davison	8
Clio Area S.D.	8	.2	---	---	Clio	3
Swartz Creek S.D.	1	.0	---	---	Swartz Creek	6
Lake Fenton S.	2	.1	---	---	Fenton	3
Westwood Heights S.D.	2	.1	---	---	Flint	6
Bentley Com. S.D.	6	.2	---	---	Flint	5
Beecher S.D.	14	.2	---	---	Flint	12
Linden Com. S.D.	---	---	---	---	Linden	5
Montrose Twp. S.	6	.3	---	---	Montrose	4
Lakeville Com. S.D.	13	.5	---	---	Otisville	6
<u>Detroit</u>						
Oakland County						
Birmingham City S.D.	6	.0	---	---	Birmingham	25
Ferndale City S.D.	8	.1	---	---	Ferndale	12
Pontiac City S.D.	10	.0	1	.1	Pontiac	36
Royal Oak City S.D.	6	.0	---	---	Royal Oak	25
Berkley City S.D.	2	.0	---	---	Berkley	11
Southfield S.D.	2	.0	1	.1	Southfield	22
Avondale S.D.	2	.1	---	---	Auburn	7

MID NORTH CENTRAL

Michigan

<u>SMSA</u>	<u>INDIANS</u>				<u>Location of Super- intendent</u>	<u>Number of Schools</u>
	<u>Students</u>	<u>%</u>	<u>Teachers</u>	<u>%</u>		
<u>Detroit</u>						
Oakland County						
Bloomfield Hills S.D.	2	.0	---	---	Bloomfield Hills	13
Clarenceville S.D.	---	---	---	---	Farmington	6
Novi Com. S.D.	6	.4	---	---	Novi	3
Oxford Area Com. S.D.	7	.3	---	---	Oxford	8
Hazel Park City S.D.	11	.1	---	---	Hazel Park	13
Madison Heights S.D.	21	.4	---	---	Madison Hts.	7
City of Troy S.D.	1	.0	---	---	Troy	
W. Bloomfield Twp. S.D.	---	---	---	---	Orchard Lake	6
Branden S.D.	---	---	---	---	Ortonville	3
Clarkston Com. S.D.	2	.0	---	---	Clarkston	8
Farmington P.S.D.	16	.1	---	---	Farmington	23
Holly Area S.D.	1	.0	---	---	Holly	5
Huron Valley S.	6	.1	---	---	Milford	10
Lake Orion Com. S.	1	.0	---	---	Lake Orion	
S. Lyon Com. S.	3	.1	---	---	S. Lyon	6
Oak Park City S.D.	---	---	---	---	Oak Park	10
Rochester Com. S.D.	4	.0	---	---	Rochester	12
Clawson City S.D.	9	.2	---	---	Clawson	8
Lamphere P.S.	2	.0	---	---		
Walled Lake C. S.D.	9	.1	---	---	Walled Lake	14
Waterford Twp. S.D.	36	.2	2	.3	Pontiac	33
Macomb County						
Centerline P.S.	16	.3	---	---	Centerline	11
E. Detroit City S.D.	21	.2	---	---	Detroit	17
Roseville City S.D.	64	.4	---	---	Roseville	24
Anchor Bay S.D.	1	.0	---	---	New Baltimore	5
Clintondale P.S. #3	2	.0	---	---	Mt. Clemens	7
Chippewa Valley S.	1	.0	---	---	Mt. Clemens	5
Fitzgerald P.S.	16	.3	---	---	Warren	

MID NORTH CENTRAL

Michigan

<u>SMSA</u>	<u>INDIANS</u>				<u>Location of Super- intendent</u>	<u>Number of Schools</u>
	<u>Students</u>	<u>%</u>	<u>Teachers</u>	<u>%</u>		
<u>Detroit</u>						
Macomb County						
Fraser P.S.	8	.1	--	--	Fraser	10
Lakeshore S.D.	3	.0	--	--	St. Clair Shores	10
Lakeview P.S.	5	.1	--	--	St. Clair Shores	12
Lanse Creuse P.S.	7	.1	--	--	Mt. Clemens	12
Mt. Clemens Com. S.	9	.1	--	--	Mt. Clemens	13
New Haven Com. S.	5	.3	--	--	New Haven	3
Richmond Com. S.	1	.1	2	3.2	Richmond	2
Romeo Com. S.	--	--	--	--	Romeo	7
S. Lake Com. S.	--	--	--	--	St. Clair Shores	9
Utica Com. S.	13	.1	--	--	Utica	24
Van Dyke Com. S.	28	.4	--	--	Warren	14
Warren C. S.	20	.1	--	--	Warren	31
Warren Woods P.S.	13	.2	1	.3	Warren	14
Wayne County						
Detroit City S.D.	218	.1	13	.1	Detroit	301
Allen Park P.S.	15	.2	--	--	Allen Park	9
Cherry Hill S.D.	5	.1	--	--	Inkster	7
Dearborn City S.D.	26	.1	--	--	Dearborn	31
Dearborn Hts. S.D.	36	.7	--	--	Dearborn Hts.	8
Melvindale N. Allen Pk.S.D.	5	.1	1	.5	Melvindale	9
Garden City S.D.	20	.1	1	.2	Garden City	15
Grosse Pointe P.S.	2	.0	--	--	Grosse Pointe	15
Hamtrack City P.S.	12	.4	--	--	Hamtrack	6
Highland Park City S.	7	.1	--	--	Highland Park	10
Inkster City S.D.	--	--	--	--	Inkster	9
Lincoln Park City S.	30	.2	2	.4	Lincoln Park	17
Livonia P.S.	24	.1	--	--	Livonia	45
Plymouth Com. S.D.	7	.1	--	--	Plymouth	15
Redford U. S.D.	6	.1	1	.2	Detroit	10
River Rouge City S.	16	.4	--	--	River Rouge	5
Romulus Com. S.	7	.1	--	--	Romulus	9
South Redford S.D.	1	.0	--	--	Detroit	12
Taylor S.D.	44	.2	3	.5	Taylor	28
Trenton P.S.	7	.1	--	--	Trenton	8
Wayne Com. S.	55	.3	--	--	Wayne	31
Wyandotte S.D.	16	.2	1	.3	Wyandotte	12
Fairlane S.D.	1	.1	--	--	Dearborn Hts.	2

MID NORTH CENTRAL

Michigan

<u>SMSA</u>	<u>INDIANS</u>				<u>Location of Super-intendent</u>	<u>Number of Schools</u>
	<u>Students</u>	<u>%</u>	<u>Teachers</u>	<u>%</u>		
<u>Detroit</u>						
Wayne County						
N. Dearborn Hts. S.D.	1	.0	--	--	Dearborn Hts.	6
Crestwood S.D.	9	.2	--	--	Dearborn Hts.	7
Dearborn Twp. S.D.	2	.0	--	--	Dearborn Hts.	7
Ecorse P.S.D.	2	.0	--	--	Ecorse	7
Gibraltar S.D.	5	.2	--	--	Rockwood	6
Grosse Ile Twp. S.	2	.1	--	--	Grosse Ile	4
Harper Woods City S.D.	--	--	--	--	Detroit	3
Heintzen P.S.D.	5	.1	2	1.2	Southgate	6
Huron S.D.	5	.2	--	--	New Boston	4
Woodhaven S.D.	14	1.2	1	1.7	Woodhaven	4
Nankin Mills S.D.	1	.0	--	--	Westland	6
Northville P.S.	3	.1	--	--	Northville	5
Riverview Com. S.D.	3	.1	--	--	Riverview	7
Van Buren P.S.	11	.2	--	--	Belleville	10

Indiana

Gary-Hammond-East Chicago

<u>Lake County</u>						
Center S. Twp.	--	--	--	--	La Grange	5
City of Crown Point S.	--	--	--	--	Crown Point	5
City of E. Chicago S.	--	--	--	--	E. Chicago	14
City of East Gary S.	2	.1	1	.9	East Gary	7
Gary Com. S. Coop.	80	.2	--	--	Gary	50
Griffith P.S.	--	--	--	--	Griffith	5
Hammond S. City	51	.2	1	.1	Hammond	28
Hanover Twp. S.	--	--	--	--	Cedar Lake	2
Town of Highland S.	--	--	--	--	Highland	8
Hobart S. - City	4	.1	--	--	Hobart	7
Hobart Twp. S.	6	.2	--	--	Hobart	4
Munster P.S.	--	--	--	--	Munster	5
Ross Twp. S. Coop	--	--	--	--	Merrillville	9
Lake Central S. Coop	--	--	--	--	St. John	6
City of Whiting S.	1	.1	--	--	Whiting	3
Lake Ridge S.	11	.2	--	--	Griffith	1

MID NORTH CENTRAL

Indiana

<u>SMSA</u>	<u>INDIANS</u>				<u>Location of Super- intendent</u>	<u>Number of Schools</u>	
	<u>Students</u>	<u>%</u>	<u>Teachers</u>	<u>%</u>			
<u>Gary-Hammond-East Chicago</u>							
Porter County							
	Boone Twp. S.	--	--	--	Herron	1	
	Pleasant Twp. S. Coop	--	--	--	Kouts	1	
	Portage Twp. S.	6	.1	--	Portage	11	
	Valparaiso Com. S.	2	.0	--	Valparaiso		
	Westchester Twp. S. Coop	--	--	--	Chesterton	5	
<u>South Bend</u>							
St. Joseph County (4 districts)							
	South Bend Com. S.D.	28	.1	--	South Bend	49	
<u>Fort Wayne</u>							
Allen County							
	Ft. Wayne Com. S.	20	.0	--	Ft. Wayne	56	
	M.S.D. of Southwest Allen Co.	--	--	--	Roanoke	4	
	E. Allen County S.	2	.0	--	New Haven	17	
<u>Muncie</u>							
	Delaware County	--	--	--			
<u>Indianapolis</u>							
Marion County							
	Beech Grove S. - City	--	--	--	Beech Grove	4	
	Metro. S.D. of Decatur Twp.	1	.0	--	West Newton	5	
	Franklin Twp. Com. S. Coop	--	--	--	Indianapolis	5	
	Indianapolis P.S.	--	--	--	Indianapolis	122	
	Metro. S.D. of Lawrence Twp.	9	.1	--	Lawrence	8	
	Metro. S.D. of Wash. Twp.	4	.0	1	.2	Indianapolis	17
	Metro. S.D. of Perry Twp.	6	.1	--	Indianapolis	14	
	Metro. S.D. of Pike Twp.	3	.1	--	Indianapolis	4	
	Metro. S.D. of Warren Twp.	1	.0	0	.0	Indianapolis	12
	Metro. S.D. of Wayne Twp.	--	--	--	Indianapolis	15	

MID NORTH CENTRAL

Indiana

<u>SMSA</u>	<u>INDIANS</u>				<u>Location of Super- intendent</u>	<u>Number of Schools</u>
	<u>Students</u>	<u>%</u>	<u>Teachers</u>	<u>%</u>		
<u>Terre Haute</u>						
Vigo County						
Vigo Co. S. Coop	7	.0	--	--	Terre Haute	46
<u>Louisville</u>						
Clark County						
Metro. S.D. of Charlestown	2	.1	--	--	Charlestown	3
Clarksville Com. S. Coop	1	.0	--	--	Clarksville	5
Jeffersonville-Utica Com.S.	3	.0	--	--	Jeffersonville	14
West Clark Com. S.	--	--	--	--	Sellersburg	10
<u>Floyd County</u>						
Jefferson County, Kentucky						
Jefferson Co. S.	19	.0	--	--	Louisville	82
Louisville Independent	5	.0	1	.0	Louisville	65
<u>Evansville</u>						
Henderson County, Kentucky	--	--	--	--		
Vanderburgh County, Indiana						
Vanderburgh-Evansville S.C.	10	.0	--	--	Evansville	41

APPENDIX D

MID SOUTH CENTRAL STATES

Arkansas
Kansas
Louisiana
Missouri
Oklahoma
Texas

MID. SOUTH CENTRAL

Kansas

<u>SMSA</u>	<u>INDIANS</u>				<u>Location of Super- intendent</u>	<u>Number of Schools</u>
	<u>Students</u>	<u>%</u>	<u>Teachers</u>	<u>%</u>		
<u>Kansas City</u>						
Wyandotte County						
	Turner Unified S.D. #202	15	.3	--	--	Kansas City 10
	Kansas City U.S.D. #500	26	.1	1	.1	Kansas City 61
	Bonner Springs USD #204	1	.0	--	--	Bonner Springs 10
Johnson County						
	Prairie D.S.	2	.1	--	--	Prairie Village 4
	Shawnee Mission H.S.D. #6	2	.0	--	--	Overland Park 14
	U.S.D. #230	1	.1	--	--	Spring Hill 2
	Valley View D. #49	2	.1	--	--	Overland Park 6
	Olathe Unified D. #233	1	.0	--	--	Olathe 12
Jackson County, Missouri						
	Blue Springs S.D. #4	8	.3	--	--	Blue Springs 3
	Ft. Osage R-I.S.D.	--	--	--	--	Independence 7
	Center S.D. #58	--	--	--	--	Kansas City, Mo. 8
	Grandview S.D. #4	5	.1	1	.5	Grandview 8
	Consolidated S.D. #1	2	.0	--	--	Hickmann Mills 16
	Independence S.D. #30	16	.1	--	--	Independence 24
	Kansas City S.D.	--	--	--	--	Kansas City, Mo. 99
	Lee's Summit S.D. #7	--	--	--	--	Lee's Summit 9
	Raytown S.D. #2	4	.0	--	--	Raytown 16
Clay County, Missouri						
	Excelsior Springs S.D. #40	3	.1	--	--	Excelsior Springs 6
	Liberty P. S. D. #53	--	--	--	--	Liberty 7
	N. Kansas City S.D. #74	3	.0	--	--	Kansas City, Mo. 35
	Smithville R-11 S.D.	--	--	--	--	Smithville 2

MID SOUTH CENTRAL

Louisiana

<u>SMSA</u>	INDIANS				<u>Location of Super- intendent</u>	<u>Number of Schools</u>
	<u>Students</u>	<u>%</u>	<u>Teachers</u>	<u>%</u>		
<u>Shreveport</u>						
Caddo County						
Caddo Parish S. S.	13	.0	--	--	Shreveport	77
Bossier County						
Bossier Parish S.Board	24	.1	--	--	Benton	24
<u>Monroe</u>						
Quachita County						
Monroe City Schools	--	--	--	--	Monroe	18
Quachita Parish S.S.	1	.0	--	--	Monroe	39
<u>Lake Charles</u>						
Calcasieu County						
Calcasieu Parish S. Board	--	--	--	--	Lake Charles	73
<u>New Orleans</u>						
Orleans County						
New Orleans Pub. S.	107	.1	--	--	New Orleans	131
Jefferson County						
Jefferson Parish S. Board	--	--	--	--	Grenta	71
St. Bernard County						
St. Bernard Parish S.S.	--	--	--	--	Chalmette	16

MID SOUTH CENTRAL

Missouri

<u>SMSA</u>	<u>INDIANS</u>				<u>Location of Super-intendent</u>	<u>Number of Schools</u>
	<u>Students</u>	<u>%</u>	<u>Teachers</u>	<u>%</u>		
<u>St. Joseph</u>						
Buchanan County S.D. of St. Joseph	--	--	--	--	St. Joseph	32
<u>Kansas City (see Kansas)</u>						
<u>St. Louis (see Illinois)</u>						
<u>Springfield</u>						
Green County Springfield R-12	16	.1	--	--	Springfield	56
Republic R-3	--	--	--	--	Republic	1
Willard S.D. R-2	--	--	--	--	Willard	5

Arkansas

Little Rock-No. Little Rock

Palaski County Little Rock S.D.	--	--	--	--	Little Rock	44
No. Little Rock R.S.D.	17	.1	--	--	No. Little Rock	26
Palaski Co. Spec. S.D.	11	.0	--	--	Little Rock	41

Ft. Smith

Sebastian County	--	--	--	--	--	--
------------------	----	----	----	----	----	----

Texarkana

Miller County	4	.1	--	--	Texarkana	10
Bowie County Hooks I.S.D.	1	.1	--	--	Hooks	4
Texarkana I.S.D.	1	.0	--	--	Texarkana	16

MID SOUTH CENTRAL

Oklahoma

<u>SMSA</u>	<u>INDIANS</u>				<u>Location of Super- intendent</u>	<u>Number of Schools</u>
	<u>Students</u>	<u>%</u>	<u>Teachers</u>	<u>%</u>		
<u>Lawton</u>						
Comanche County						
	Lawton Pub. S.D. I-8	604	3.1	4	.5	Lawton
	Cache S.D. 1-1	165	27.7	2	6.9	Cache
<u>Oklahoma City</u>						
Canadian County						
	El Reno P.S.I.D. #34	146	5.1	--	--	El Reno
	Mustang Pub. S.	10	.9	2	3.7	Mustang
	Yukon S.D. #27	106	4.5	1	1.2	Yukon
Oklahoma County						
	Choctaw P. S.	59	1.8	2	1.6	Choctaw
	Crooked Oak S.D. #53	214	8.2	1	.9	Oklahoma City
	Edmond P. S.	49	1.2	--	--	Edmond
	Harrah P. S.	63	6.0	--	--	Harrah
	Midwest City S.D. #52	566	3.1	8	1.2	Midwest City
	Millwood	--	--	--	--	Oklahoma City
	Oklahoma City P.S.D. #89	--	--	--	--	Oklahoma City
	Pleasant Hill D. #45	2	.6	--	--	Oklahoma City
	Putnam City S.D. 1-1	890	4.9	24	3.5	Oklahoma City
	Western Heights S.D. L-41	67	2.2	6	5.6	Oklahoma City
<u>Tulsa</u>						
Osage County						
	Fairfax School	137	22.5	1	3.4	Fairfax
	Pawhaska S.D. #2	214	17.6	3	7.0	Pawhaska
	Shidler S.D. #11	28	5.5	2	3.0	Shidler
Tulsa County						
	Bixby I.S.D. #4	27	1.8	--	--	Bixby
	Broken Arrow S.D. 1-3	161	4.0	12	7.9	Broken Arrow
	Collinsville S.D. #6	--	--	--	--	Collinsville
	Jenks I.S.D. #5	103	6.2	8	12.1	Jenks
	Sand Springs S.D. #2	51	1.1	5	3.0	Sand Springs
	Sperry P. S.	10	1.3	--	--	Sperry
	Tulsa I.S.D. #1	3196	4.0	75	2.6	Tulsa
	Union P. S.	25	2.7	3	6.8	Tulsa
Creek County						
	Bristow S.D. 1-2	52	3.2	1	1.7	Bristow
	Drumright	23	2.4	--	--	Drumright
	Manford S.D. #3	8	1.3	--	--	Manford
	Sapulpa City Schools	209	5.0	2	1.3	Sapulpa

MID SOUTH CENTRAL

Texas

<u>SMSA</u>	<u>INDIANS</u>				<u>Location of Super- intendent</u>	<u>Number of Schools</u>
	<u>Students</u>	<u>%</u>	<u>Teachers</u>	<u>%</u>		
<u>Amarillo</u>						
Potter County						
Randell County						
Canyon I.S.D.	3	.1	--	--	Canyon	4
<u>Lubbock</u>						
Lubbock County						
Idalou Rural H.S.D.	2	.2	1	2.5	Idalou	3
Lubbock I.S.D.	9	.0	--	--	Lubbock	53
Roosevelt Rural H.S.D.	--	--	--	--	Lubbock	1
Slaton I.S.D.	--	--	--	--	Slaton	4
<u>El Paso</u>						
El Paso County						
Fabens I.D.S.	--	--	--	--	Fabens	4
Canatillo S.D.	--	--	--	--	Canatillo	2
Ysleta I.S.D.	93	.3	--	--	El Paso	28
El Paso I.S.D.	29	.0	2	.1	El Paso	63
<u>Odessa</u>						
Ector County						
Ector Co. I.S.D.	15	.1	--	--	Odessa	32
<u>Midland</u>						
Midland County	--	--	--	--	--	--
<u>San Angelo</u>						
Tom Green County						
San Angelo I.D.S.	3	.0	--	--	San Angelo	29
<u>Abilene</u>						
Jones County	--	--	--	--	--	--
Taylor County						
Merkel	--	--	--	--	Merkel	3
Abilene I.S.D.	3	.0	--	--	Abilene	32

MLD SOUTH CENTRAL

Texas

<u>SMSA</u>	<u>INDIANS</u>				<u>Location of Super- intendent</u>	<u>Number of Schools</u>
	<u>Students</u>	<u>%</u>	<u>Teachers</u>	<u>%</u>		
<u>Wichita Falls</u>						
Wichita County						
	Barkburne H.I.S.D.	3	.1	--	--	Barkburne H. 5
	Electra I.S.D.	2	.2	--	--	Electra 4
	Wichita Falls I.S.D.	25	.1	2	.3	Wichita Falls 32
Archer County						
	Archer City I.S.D.	2	.4	--	--	Archer City
<u>Ft. Worth</u>						
Johnson County						
	Alvarado I.S.D.	--	--	--	--	Alvarado 4
	Cleburne I.S.D.	4	.1	--	--	Cleburne 8
Tarrant County						
	Arlington I.S.D.	22	.1	--	--	Arlington 24
	Azle I.S.D.	3	.1	1	1.1	Azle 4
	Birdville I.S.D.	14	.1	1	.2	Ft. Worth 19
	Castle Berry I.S.D.	10	.2	--	--	Ft. Worth 5
	Everman I.S.D.	1	.0	--	--	Everman 4
	Ft. Worth I.S.D.	107	.1	--	--	Ft. Worth 118
	Harst-Eules I.S.D.	14	.1	--	--	Harst 18
	Keller I.S.D.	--	--	--	--	Keller 3
	Mansfield I.S.D.	5	.2	--	--	Mansfield 5
	Lake Worth I.S.D.	2	.1	--	--	Ft. Worth 2
	Eagle Mt.-Saginaw I.S.D.	5	.3	--	--	Saginaw 5
	White Settlement I.S.D.	3	.1	--	--	White Settlement 5

MID SOUTH CENTRAL

Texas

<u>SMSA</u>	<u>INDIANS</u>				<u>Location of Super- intendent</u>	<u>Number of Schools</u>
	<u>Students</u>	<u>%</u>	<u>Teachers</u>	<u>%</u>		
<u>Dallas</u>						
Ellis County						
Ennis I.S.D.	2	.1	--	--	Ennis	6
Dallas County						
Carrollton-Farmers Branch ISD27		.3	2	.5	Carrollton	11
Coppell I.S.D.	--	--	--	--	Coppell	2
Dallas I.S.D.	445	.3	1	.0	Dallas	174
Desoto I.S.D.	2	.1	--	--	Desoto	3
Duncanville I.S.D.	--	--	--	--	Duncanville	5
Garland I.S.D.	30	.2	1	.1	Garland	28
Grand Prairie I.S.D.	64	.6	1	.3	Grand Prairie	17
Irving I.S.D.	36	.2	1	.1	Irving	22
Lancaster I.S.D.	--	--	--	--	Lancaster	5
Mesquite I.S.D.	26	.2	--	--	Mesquite	14
Richardson I.S.D.	6	.0	1	.1	Richardson	31
Wilmer-Hutchins I.S.D.	11	.3	--	--	Hutchins	10
Collin County						
Celina I.S.D.	6	1.4	--	--	Celina	3
Wylie I.S.D.	5	.3	--	--	Wylie	3
<u>San Antonio</u>						
Bexar County						
Alamo Heights I.S.D.	--	--	--	--	San Antonio	6
Judson I.S.D.	--	--	--	--	Converse	5
Edgewood I.S.D.	6	.0	--	--	San Antonio	25
Ft. Sam Houston I.S.D.	--	--	--	--	San Antonio	2
Harlandale I.S.D.	1	.0	1	.2	San Antonio	21
Lackland I.S.D.	--	--	--	--	San Antonio	1
North East I.S.D.	3	.0	--	--	San Antonio	28
Northside I.S.D.	7	.0	1	.1	San Antonio	26
Randolph Field I.S.D.	--	--	--	--	Randolph MFB	2
San Antonio I.S.D.	8	.0	--	--	San Antonio	102
South San Antonio I.S.D.	16	.2	--	--	San Antonio	9
Southside I.S.D.	--	--	--	--	San Antonio	5

MID SOUTH CENTRAL

Texas

<u>SMSA</u>	<u>INDIANS</u>				<u>Location of Super- intendent</u>	<u>Number of Schools</u>
	<u>Students</u>	<u>%</u>	<u>Teachers</u>	<u>%</u>		
<u>Laredo</u>						
Wedd County	--	--	--	--	--	--
<u>Corpus Christi</u>						
Nueces County						
Corpus Christi I.S.D.	8	.0	--	--	Corpus Christi	60
<u>Galveston-Texas City</u>						
<u>Galveston County</u>						
Clear Creek I.S.D.	136	1.4	1	.2	League City	11
Dickinson I.S.D.	12	.3	1	.6	Dickinson	5
Hitchcock I.S.D.	2	.1	--	--	Hitchcock	5
Galveston I.S.D.	5	.0	--	--	Galveston	22
La Marque I.S.D.	2	.0	--	--	La Marque	11
Santa Fe I.S.D.	4	.2	--	--	Atta Loma	3
Texas City I.S.D.	6	.1	1	.3	Texas City	9
<u>Houston</u>						
<u>Harris County</u>						
Houston I.S.D.	216	.1	2	.6	Houston	225
Aldone I.S.D.	19	.1	1	.1	Houston	23
Channelview I.S.D.	1	.0	1	.8	Channelview	4
Cypress Fairbanks I.S.D.	--	--	--	--	Houston	10
Deer Park I.S.D.	5	.1	--	--	Deer Park	7
Northeast Houston I.S.D.	8	.1	--	--	Houston	14
Galena Park I.S.D.	4	.0	--	--	Galena Park	16
Goose Creek I.S.D.	--	--	--	--	Baytown	19
Katy I.S.D.	1	.1	--	--	Katy	
Klern I.S.D.	--	--	--	--	Spring	5
La Porte I.S.D.	1	.0	--	--	La Porte	7
Pasadena I.S.D.	27	.1	--	--	Pasadena	34
Shelden I.S.D.	--	--	--	--	Houston	4
Spring Branch I.S.D.	3	.0	2	.1	Houston	30
Tomball I.S.D.	--	--	--	--	Tomball	4

MID SOUTH CENTRAL

Texas

<u>SMSA</u>	<u>INDIANS</u>				<u>Location of Super- intendent</u>	<u>Number of Schools</u>
	<u>Students</u>	<u>%</u>	<u>Teachers</u>	<u>%</u>		
<u>Beaumont-Port Arthur</u>						
Orange County						
	Little Cypress C.I.S.D.	2	.1	--	--	Orange 4
	West Orange Cove Cons. I.S.D.	1	.0	--	--	Orange 19
Jefferson County						
	Beaumont I.S.D.	1	.0	--	--	Beaumont 23
	Nederland I.S.D.	3	.0	--	--	Nederland 7
	Port Arthur I.S.D.	2	.0	--	--	Port Arthur 17
	Port Neches I.S.D.	3	.0	--	--	Port Neches 11
	South Park I.S.D.	5	.0	--	--	Beaumont 20
	Hanshire-Fannett I.S.D.	--	--	--	--	Hanshire 5

Kansas

Wichita

Sedgewick County						
	Renwick Unified S.D. #267	3	.2	1	1.1	Andale 9
	Cheney Unified S.D. #268	--	--	--	--	Cheney 1
	Derby Unified S.D. #260	33	.5	1	.4	Derby 10
	Goddard Unified S.D. #265	1	.1	--	--	Goddard 3
	Haysville Unified S.D. #261	11	.3	--	--	Haysville 6
	Unified S.D. #263	8	.5	1	1.5	Mulvane 4
	Unified S.D. #259	299	.4	4	.1	Wichita 116

Topeka

Shawnee County						
	Topeka Pub. Schools	116	.5	--	--	Topeka 49
	Seaman Unified S.D. #345	12	.4	--	--	Topeka 13
	Auburn-Washburn Unified SD	9	.2	--	--	Topeka 10
	Shawnee Heights S.D. #450	4	.2	--	--	Tecumseh 4

APPENDIX E

SOUTHWEST STATES

Arizona
California
Colorado
Nevada
New Mexico
Utah

SOUTHWEST

Arizona

<u>SMSA</u>	<u>INDIANS</u>				<u>Location of Super- intendent</u>	<u>Number of Schools</u>
	<u>Students</u>	<u>%</u>	<u>Teachers</u>	<u>%</u>		
<u>Phoenix</u>						
Maricopa County						
Alhambra S.D. #68	86	.9	1	.3	Phoenix	12
Avondale S.D. #40	12	.6	2	2.5	Avondale	3
Buckeye Elem. S.D. #33	30	3.1	--	--	Buckeye	1
Cartwright S.D. #83	27	.3	--	--	Phoenix	11
Chandler S.D. #80	72	2.3	--	--	Chandler	7
Creighton S.D. #14	45	.8	--	--	Phoenix	7
Gilbert S.D. #41-204	12	.1	--	--	Gilbert	2
Glendale S.D. #40	21	.4	--	--	Glendale	6
Glendale Union H.S.D.	25	.3	--	--	Glendale	5
Issaac S.D. #5	80	1.7	1	.5	Phoenix	5
Littleton S.D. #65	5	.5	--	--	Cashion	2
Madison S.D. #38	31	.5	--	--	Phoenix	7
Mesa P.S.	695	3.7	3	.4	Mesa	24
Murphy S.D. #21	54	2.2	--	--	Phoenix	3
Osborn S.D. #8	151	4.3	--	--	Phoenix	5
Phoenix Elem. D. #1	354	3.2	1	.2	Phoenix	25
Phoenix Union H.S.	265	.9	--	--	Phoenix	11
Roosevelt S.D. #66	61	.6	--	--	Phoenix	13
Scottsdale Com. S.D. #48	55	.3	1	.1	Phoenix	19
Paradise Valley E. S.D. 69	8	.2	--	--	Phoenix	5
Tempe Elem. S.D. #3	89	.9	--	--	Tempe	14
Tempe Union H.S.D.	38	1.1	--	--	Tempe	2
Tolleson U. H.S.	18	2.6	--	--	Tolleson	1
Washington E. S.D. #6	104	.6	--	--	Phoenix	16
Wilson S.D. #7	47	2.2	--	--	Phoenix	2
Deer Valley S.D. #97	2	.2	--	--	Phoenix	2
<u>Tucson</u>						
Pima County						
Ajo P.S.	247	14.3	--	--	Ajo	2
Amphitheater S.S.D. 4-10	35	.5	1	.3	Tucson	12
Flowingwells S.D. #8	17	.5	--	--	Tucson	5
Sunnyside S.D. #12	107	1.7	--	--	Tucson	7
Tucson P.S.D. #1	480	.9	5	.2	Tucson	75

SOUTHWEST

California

<u>SMSA</u>	<u>INDIANS</u>				<u>Location of Super- intendent</u>	<u>Number of Schools</u>
	<u>Students</u>	<u>%</u>	<u>Teachers</u>	<u>%</u>		
<u>San Francisco-Oakland</u>						
Alameda County						
Alameda Unified S.D.	69	.6	2	.4	Alameda	18
Albany Unified S.D.	13	.5	--	--	Albany	5
Amador Valley Jt. Union H.S.D.	--	--	--	--	Pleasanton	2
Berkeley Unified S.D.	19	.1	2	.3	Berkeley	33
Castro Valley S.D.	19	.2	1	.3	Castro Valley	18
Emery U.S.D.	7	1.0	--	--	Emeryville	3
Hayward U.S.D.	92	.3	2	.2	Hayward	49
Murray S.D.	11	.3	--	--	Dublin	7
Newark U.S.D.	18	.2	1	.3	Newark	14
Oakland U.S.D.	314	.5	--	--	Oakland	89
Pleasanton Jt. S.D.	1	.0	1	.8	Pleasanton	5
San Leandro U.S.D.	13	.1	--	--	San Leandro	16
San Lorenzo U.S.D.	62	.4	1	.2	San Lorenzo	28
Fremont U.S.D.	48	.1	1	.1	Fremont	44
New Haven U.S.D.	16	.3	--	--	Union City	9
Livermore Valley Jt. U.S.D.	27	.2	--	--	Livermore	16
Contra Costa County						
Acalanes U.H.S.D.	4	.1	--	--	Lafayette	6
Antioch U.S.D.	55	.7	--	--	Antioch	10
Brentwood U.S.D.	4	.4	--	--	Brentwood	2
John Swett U.S.D.	4	.2	--	--	Crockett	4
Lafayette S.D.	1	.0	--	--	Lafayette	10
Martinez U.S.D.	11	.2	--	--	Martinez	10
Moraga S.D.	1	.0	--	--	Moraga	4
Mt. Diablo U.S.D.	62	.1	--	--	Concord	56
Oakley U.S.D.	2	.2	--	--	Oakley	2
Orinda U.S.D.	--	--	--	--	Orinda	7
Pittsburg U.S.D.	13	.2	--	--	Pittsburg	13
Richmond Unified	59	.1	3	.2	Richmond	62
San Ramon Valley U.S.D.	2	.0	1	.3	Danville	12
Walnut Creek Elem. S.D.	7	.2	--	--	Walnut Creek	

SOUTHWEST

California

<u>SMSA</u>	<u>INDIANS</u>				<u>Location of Super- intendent</u>	<u>Number of Schools</u>
	<u>Students</u>	<u>%</u>	<u>Teachers</u>	<u>%</u>		
<u>San Francisco-Oakland</u>						
Marin County						
Dixie E. S.D.	6	.1	--	--	San Rafael	10
Fairfax S.D.	5	.4	--	--	Fairfax	4
Lagunitas S.D.	--	--	--	--	San Geronimo	1
Larkspur E. S.D.	4	.2	--	--	Larkspur	4
Mill Valley S.D.	2	.1	--	--	Mill Valley	8
Novato U.S.D.	18	.2	2	.5	Novato	18
Reed U.S.D.	2	.1	--	--	Belvedere	6
San Rafael Elem. & H.S.D.	13	.1	--	--	San Rafael	
Tamalpais Union H.S.D.	1	.0	--	--	Larkspur	
San Mateo County						
Bayshore S.D.	2	.4	--	--	Daly City	3
Belmont Elem. S.D.	5	.1	--	--	Belmont	7
Brisbane S.D.	--	--	--	--	Brisbane	3
Burlingame S.D.	2	.1	--	--	Burlingame	9
Cabrillo U.S.D.	11	.5	--	--	Half Moon Bay	7
Hillsborough City El. S.D.	--	--	--	--	Hillsborough	4
Jefferson Elem. S.D.	26	.3	--	--	Daly City	22
Jefferson Union H.S.D.	24	.3	1	.3	Daly City	6
Laguna Salada U.S.D.	66	.7	--	--	Pacifica	15
Menlo Park S.D.	--	--	--	--	Menlo Park	5
Millbrae S.D.	--	--	--	--	Millbrae	9
Ravenswood City S.D.	2	.0	--	--	Palo Alto	12
Redwood City S.D.	32	.3	--	--	Redwood City	18
San Bruno Park S.D.	15	.3	--	--	San Bruno	11
San Carlos S.D.	3	.1	--	--	San Carlos	7
San Mateo City S.D.	11	.1	--	--	San Mateo	23
San Mateo Union H.S.D.	8	.1	--	--	San Mateo	8
Sequoia Union H.S.D.	9	.1	--	--	Redwood City	7
So. San Francisco Unified SD	62	.5	--	--	So. San Francisco	
Solano County						
Dixon Unified S.D.	2	.1	1	1.2	Dixon	4
Vacaville Unified S.D.	20	.3	--	--	Vacaville	10
Vallejo City Unified S.D.	11	.1	1	.2	Vallejo	24
Travis Unified S.D.	11	.3	--	--	Travis AFB	4
Fairfield-Salsan Unified SD	43	.4	--	--	Fairfield	
San Francisco County						
San Francisco Unified S.D.	171	.2	--	--	San Francisco	156

SOUTHWEST

California

<u>SMSA</u>	<u>INDIANS</u>				<u>Location of Super- intendent</u>	<u>Number of Schools</u>
	<u>Students</u>	<u>%</u>	<u>Teachers</u>	<u>%</u>		
<u>Los Angeles-Long Beach</u>						
Los Angeles County						
Alhambra City S.D.	26	.1	--	--	Alhambra	17
Antelope Valley Union HSD	35	.6	--	--	Lancaster	5
Arcadia Unified S.D.	3	.0	1	.3	Arcadia	13
Azusa Unified S.D.	20	.2	1	.2	Azusa	18
Baldwin Park Unified S.D.	40	.3	1	.2	Baldwin Park	19
Bassett Unified S.D.	23	.3	--	--	La Puente	13
Bellflower Unified S.D.	14	.1	--	--	Bellflower	19
Beverly Hills Unified S.D.	9	.2	1	.3	Beverly Hills	5
Bonita Unified S.D.	7	.1	--	--	San Dimas	11
Burbank Unified S.D.	41	.3	--	--	Burbank	21
Centinela Valley Union H.S.D.	24	.3	--	--	Hawthorne	4
Charter Oak Unified S.D.	11	.1	2	.7	Covina	14
Claremont Unified S.D.	3	.0	--	--	Claremont	12
Compton City Elem.	44	.3	--	--	Compton	20
Compton Union H.S.D.	20	.1	1	.2	Compton	11
Covina Valley Unified S.D.	76	.4	--	--	Covina	26
Culver City Unified S.D.	13	.2	--	--	Culver City	10
Downey Unified S.D.	32	.2	--	--	Downey	27
Duarte Unified S.D.	8	.2	--	--	Duarte	8
East Whittier City S.D.	15	.1	--	--	Whittier	16
El Monte Elem. S.D.	54	.5	--	--	El Monte	17
El Monte Union H.S.D.	4	.1	1	.4	El Monte	4
El Segundo	2	.1	--	--	El Segundo	5
Enterprise City S.D.	1	.0	--	--	Compton	4
Garvey S.D.	9	.1	--	--	Rosemead	11
Glendale Unified S.D.	50	.2	--	--	Glendale	33
Glendora Unified S.D.	21	.2	--	--	Glendora	13
Hawthorne Elem. S.D.	26	.5	--	--	Hawthorne	9
Hermosa Beach City S.D.	4	.2	--	--	Hermosa Beach	6
Hudsen Elem. S.D.	65	.3	1	.1	La Puente	32
Inglewood Unified S.D.	56	.4	--	--	Inglewood	20
Keppel Union S.D.	3	.3	--	--	Little Rock	3
La Canada S.D.	3	.1	--	--	La Canada	8
Lancaster S.D.	19	.3	2	.8	Lancaster	10
Las Virgenes Unified S.D.	1	.0	1	.7	Calabasas	7
Lawndale Elem. S.D.	89	1.3	--	--	Lawndale	11
Little Lake City S.D.	8	.1	--	--	Santa Fe Springs	11
Long Beach Unified S.D.	60	.1	1	.0	Long Beach	78
Los Angeles Unified S.D.	1204	.2	13	.1	Los Angeles	591
Los Nietos Elem. S.D.	3	.1	--	--	Santa Fe Springs	5
Lowell Jt. S.D.	8	.1	--	--	Whittier	11
Lynwood Unified S.D.	48	.6	--	--	Lynwood	11

SOUTHWEST

California

<u>SMSA</u>	<u>INDIANS</u>				<u>Location of Super- intendent</u>	<u>Number of Schools</u>
	<u>Students</u>	<u>%</u>	<u>Teachers</u>	<u>%</u>		
<u>Los Angeles-Long Beach</u>						
Los Angeles County						
Manhattan Beach City S.D.	8	.2	--	--	Manhattan Beach	10
Monrovia Unified S.D.	9	.1	1	.4	Monrovia	10
Montebello Unified S.D.	241	.9	--	--	Montebello	26
Mountain View S.D.	30	.5	2	.9	El Monte	10
Norwalk-La Mirada Unified SI	80	.2	--	--	Norwalk	38
Palmdale S.D.	19	.5	1	.7	Palmdale	7
Palos Verdes Peninsula USD	7	.0	--	--	Rolling Hills	26
Paramont Unified S.D.	26	.2	--	--	Paramont	14
Pasadena S.D.	28	.1	--	--	Pasadena	40
Pomona Unified S.D.	36	.2	--	--	Pomona	30
La Puente Union H.S.D.	12	.1	--	--	La Puente	8
Redondo Beach City S.D.	106	1.1	1	.2	Redondo Beach	17
Rosemead S.D.	14	.5	--	--	Rosemead	5
Rowland S.D.	30	.2	1	.2	Rowland Heights	21
San Gabriel S.D.	4	.1	--	--	San Gabriel	7
San Marino Unified S.D.	1	.0	--	--	San Marino	5
Santa Monica Unified S.D.	34	.3	--	--	Santa Monica	17
Sangus Union S.D.	6	.2	--	--	Sangus	8
South Bay Union H.S.D.	12	.1	--	--	Hermosa Beach	5
South Pasadena Unified S.D.	5	.1	--	--	South Pasadena	7
South Whittier S.D.	20	.4	--	--	Whittier	8
Sulphur Springs Union S.D.	1	.1	--	--	Sangus	4
Temple City Unified S.D.	4	.1	--	--	Temple City	6
Torrance Unified S.D.	37	.1	2	.2	Torrance	41
Valle Lindo S.D.	3	.2	--	--	South El Monte	2
West Covina Unified S.D.	15	.1	--	--	West Covina	18
Westside Union S.D.	5	.2	--	--	Lancaster	4
Whittier City S.D.	24	.4	--	--	Whittier	14
Whittier Union H.S.D.	13	.1	1	.2	Whittier	8
Willowbrook S.D.	1	.0	--	--	Los Angeles	5
Wiseburn S.D.	2	.1	--	--	Hawthorne	6
Wm. S. Hart Union H.S.D.	10	.2	--	--	Newhall	5
A.B.C. Unified S.D.	57	.4	2	.3	Artesia	21
El Rancho Unified S.D.	15	.1	2	.3	Pico Rivera	19

SOUTHWEST

California

<u>SMSA</u>	<u>INDIANS</u>				<u>Location of Super- intendent</u>	<u>Number of Schools</u>
	<u>Students</u>	<u>%</u>	<u>Teachers</u>	<u>%</u>		
<u>Los Angeles-Long Beach</u>						
Orange County						
Anaheim City Elem. S.D.	27	.2	1	.2	Anaheim	22
Anaheim Union H.S.D.	51	.2	1	.1	Anaheim	24
Brea-Olinda Unified S.D.	11	.3	--	--	Brea	7
Buena Park S.D.	11	.2	--	--	Buena Park	10
Capistrano Unified S.D.	11	.2	--	--	Capistrano Beach	10
Centralia Elem. S.D.	21	.3	--	--	Buena Park	10
Cypress S.D.	18	.3	--	--	Express	12
Fountain Valley Elem. S.D.	31	.4	2	.6	Fountain Valley	11
Fullerton Elem. S.D.	18	.1	2	.4	Fullerton	21
Fullerton Union H.S.D.	27	.2	3	.5	Fullerton	8
Garden Grove Unified S.D.	102	.2	3	.2	Garden Grove	70
Huntington Beach City S.D.	13	.2	--	--	Huntington Beach	6
Huntington Beach Union HSD	3	.0	--	--	Huntington Beach	5
Laguna Beach Unified S.D.	13	.5	--	--	Laguna Beach	5
La Habra City S.D.	11	.2	--	--	La Habra	11
Los Alamitos S.D.	3	.1	--	--	Los Alamitos	7
Magnolia S.D.	17	.3	2	.9	Anaheim	9
Ocean View Elem. S.D.	15	.1	--	--	Huntington Beach	19
Orange Unified S.D.	24	.1	--	--	Orange	35
Placentia Unified	12	.1	1	.3	Placentia	16
San Joaquin Elem. S.D.	16	.3	--	--	East Irvine	8
Savanna S.D.	12	.4	--	--	Anaheim	6
Seal Beach Elem. S.D.	--	--	--	--	Seal Beach	2
Tustin Elem. S.D.	21	.2	--	--	Tustin	17
Tustin Union H.S.D.	6	.1	1	.4	Tustin	4
Westminster S.D.	52	.4	--	--	Westminster	22
Santa Ana Unified S.D.	52	.2	--	--	Santa Ana	32
Newport-Mesa Unified S.D.	31	.1	--	--	Newport Beach	37

SOUTHWEST

California

<u>SMSA</u>	<u>INDIANS</u>				<u>Location of Super- intendent</u>	<u>Number of Schools</u>
	<u>Students</u>	<u>%</u>	<u>Teachers</u>	<u>%</u>		
<u>San Diego</u>						
San Diego County						
Canjon Valley Union S.D.	38	.3	1	.2	El Canjon	20
Cardiff S.D.	--	--	--	--	Cardiff by the Sea	2
Chula Vista City S.D.	31	.2	2	.4	Chula Vista	23
Coronado Unified S.D.	30	.8	--	--	Coronado	7
Del Mar Union S.D.	--	--	--	--	Del Mar	2
Encinitas Union S.D.	1	.1	--	--	Encinitas	3
Escondido Union S.D.	54	.8	2	.8	Escondido	9
Escondido Union H.S.D.	31	.7	--	--	Escondido	3
Fallbrook Union S.D.	8	.3	--	--	Fallbrook	5
Crossmont Union H.S.D.	78	.8	1	.2	La Mesa	11
Lakeside Union S.D.	45	1.3	--	--	Lakeside	7
La Mesa-Spring Valley S.D.	29	.2	--	--	La Mesa	21
Lemon Grove S.D.	4	.1	--	--	Lemon Grove	9
Mountain Empire Unified S.D.	16	1.9	--	--	Campo	6
National S.D.	28	.5	--	--	National City	9
Oceanside-Carlsbad Union HSD	21	.6	--	--	Oceanside	2
Oceanside Union S.D.	21	.3	--	--	Oceanside	11
Poway Unified S.D.	10	.2	1	.6	Poway	6
Ramona Unified S.D.	16	1.1	--	--	Ramona	5
San Diego Unified S.D.	211	.2	1	.0	San Diego	155
San Dieguito Union H.S.D.	4	.1	--	--	Cardiff	4
Santee S.D.	2	.0	--	--	Santee	7
San Ysidro S.D.	1	.1	--	--	San Ysidro	3
South Bay Union S.D.	2	.0	--	--	Imperial Beach	9
Sweetwater Union H.S.D.	12	.1	1	.1	Chula Vista	15
Vista Unified S.D.	44	.5	--	--	Vista	11

SOUTHWEST

California

<u>SMSA</u>	<u>INDIANS</u>				<u>Location of Super- intendent</u>	<u>Number of Schools</u>
	<u>Students</u>	<u>%</u>	<u>Teachers</u>	<u>%</u>		
<u>Sacramento</u>						
Sacramento County						
	Del Paso Heights Elem.	2	.1	--	--	Sacramento 5
	Elk Grove Unified S.D.	49	.6	1	.3	Elk Grove 18
	Folsom Cordova S.D.	22	.2	3	.7	Folsom 22
	Galt Jt. Union Elem. S.D.	--	--	--	--	Galt 3
	Grant Jt. Union H.S.D.	50	.4	1	.2	Sacramento 14
	North Sacramento S.D.	43	.8	--	--	Sacramento 13
	Rio Linda Union Elem. S.D.	36	.4	1	.3	Rio Linda 18
	Robla S.D.	12	1.0	--	--	Sacramento 5
	Sacramento City Unified SD	38	.1	--	--	Sacramento 77
	San Juan Unified S.D.	91	.2	5	.3	Carmichael 77
<u>Stockton</u>						
San Joaquin County						
	Lincoln Unified S.D.	1	.0	0	0	Stockton 7
	Linden Unified S.D.	1	.0	1	1.4	Linden 7
	Lodi Unified S.D.	22	.2	--	--	Lodi 27
	Manteca Unified S.D.	4	.1	1	.4	Manteca 13
	Ripon Unified S.D.	--	--	1	1.9	Ripon 5
	Stockton Unified S.D.	67	.2	--	--	Stockton 43
	Tracy Elem. S.D.	2	.1	--	--	Tracy 7
	Escalon Unified S.D.	6	.3	--	--	Escalon 8
<u>Fresno</u>						
Fresno County						
	American Union. Elem. S.D.	--	--	--	--	Fresno 1
	Central Union H.S.	17	1.3	--	--	Fresno 1
	Clovis Unified S.D.	82	1.0	--	--	Clovis 12
	Fowler Unified S.D.	3	.1	--	--	Fowler 5
	Fresno City Unified S.D.	140	.2	1	.0	Fresno 74
	Kerman Union H.S.	--	--	--	--	Fresno 1
	Kingsburg Jt. Union Elem.	3	.2	--	--	Kingsburg 3
	Laton Unified S.D.	--	--	--	--	Laton 3
	McKinley-Roosevelt U.S.D.	6	.4	--	--	Fresno 3
	Mendota Union Elem. S.D.	4	.3	--	--	Mendota 3
	Kings Canyon Unified S.D.	42	.8	--	--	Reedley 17
	Riverdale Jt. Union Elem.	--	--	--	--	Riverdale 2

SOUTHWEST

California

<u>SMSA</u>	<u>INDIANS</u>				<u>Location of Super- intendent</u>	<u>Number of Schools</u>
	<u>Students</u>	<u>%</u>	<u>Teachers</u>	<u>%</u>		
<u>Fresno</u>						
Fresno County						
Sanger Unified S.D.	16	.3	--	--	Sanger	13
San Joaquin Elem. S.D.	--	--	--	--	San Joaquin	1
Selma Unified S.D.	6	.1	--	--	Seima	14
Sierra Jt. Union H.S.D.	62	8.3	--	--	Tollhouse	1
Tranquillity Union H.S.D.	2	.3	--	--	Tranquillity	1
Washington Union H.S.D.	1	.1	--	--	Fresno	1
Westside Elem.	1	.2	--	--	Five Points	1
Coalinga Unified S.D.	--	--	--	--	Coalinga	7
<u>Santa Barbara</u>						
Santa Barbara County						
College S.D.	8	1.6	--	--	Santa Ynez	3
Coleta Union S.D.	14	.2	--	--	Coleta	12
Guadalupe Union S.D.	--	--	--	--	Guadalupe	2
Orcult Union S.D.	14	.4	1	.7	Orcult	8
Santa Barbara S.D.	20	.1	1	.1	Santa Barbara	21
Santa Maria S.D.	13	.2	--	--	Santa Maria	12
Santa Maria Jt. Union H.S.D.	16	.4	--	--	Santa Maria	4
Santa Ynez Valley Union H.S.D.	3	.4	--	--	Santa Ynez	1
Carpinteria Unified S.D.	1	.0	--	--	Carpinteria	7
Lompoc Unified S.D.	32	.2	--	--	Lompoc	18
<u>Bakersfield</u>						
Kern County						
Arvin Union S.D.	24	1.7	--	--	Arvin	3
Bakersfield City S.D.	42	.2	1	.1	Bakersfield	34
Buttonwillow Union S.D.	--	--	--	--	Buttonwillow	1
China Lake Jt. S.D.	4	.2	--	--	China Lake	5
Delano Union Elem. S.D.	3	.1	--	--	Delano	6
Delano Jt. Union H.S.D.	1	.1	--	--	Delano	2
Fairfas S.D.	5	.5	--	--	Bakersfield	2
Greenfield Union S.D.	4	.1	--	--	Bakersfield	5
Indian Wells Valley Jt. U.S.D.	4	.2	--	--	Ridgecrest	4
Kern Jt. Union H.S.D.	51	.3	2	.2	Bakersfield	12
Maricopa Unified S.D.	--	--	--	--	Maricopa	2
Lamont S.D.	--	--	--	--	Lamont	4

SOUTHWEST

California

<u>SMSA</u>	INDIANS				<u>Location of Super- intendent</u>	<u>Number of Schools</u>
	<u>Students</u>	<u>%</u>	<u>Teachers</u>	<u>%</u>		
<u>Bakersfield</u>						
Kern County						
Muroc Unified S.D.	19	.4	--	--	North Edwards	9
Panam Union S.D.	2	.1	--	--	Bakersfield	4
Richland Elem. S.D.	3	.2	--	--	Shafter	3
Southern Kern Unified S.D.	14	1.3	--	--	Rosamond	4
Taft City S.D.	4	.2	--	--	Taft	
Tehachapi Unified S.D.	12	.7	--	--	Tehachapi	7
Vineland S.D.	--	--	--	--	Bakersfield	2
Wasco Union S.D.	4	.2	--	--	Wasco	3
<u>San Bernadino-Riverside-Ontario</u>						
San Bernadino County						
Apple Valley S.D.	2	.2	--	--	Apple Valley	3
Barstow Unified S.D.	292	2.7	1	.2	Barstow	21
Bear Valley Unified S.D.	9	.6	--	--	Big Bear Lake	3
Central S.D.	36	2.5	--	--	Cucamonga	3
Caffex Union H.S.D.	2	.0	3	.7	Ontario	5
Chino Unified S.D.	14	.2	--	--	Chino	13
Colton Jt. Unified S.D.	24	.2	2	.4	Colton	20
Fontana Unified S.D.	44	.3	4	.8	Fontana	18
Hesperia S.D.	--	--	--	--	Hesperia	2
Morgongo Unified S.D.	21	.6	1	.7	Twenty-nine Palms	9
Ontario Montclair S.D.	61	.3	--	--	Ontario	33
Redlands Unified S.D.	40	.3	1	.2	Redlands	19
Rialto Unified S.D.	49	.4	1	.2	Rialto	15
Rim of the World Unified SD	8	.4	--	--	Lake Arrowhead	5
San Bernardino City Unified	59	.2	2	.1	San Bernardino	58
Upland S.D.	3	.0	1	.5	Upland	11
Victor S.D.	--	--	--	--	Victorville	7
Victor Val Jt. Union H.S.D.	10	.2	--	--	Victorville	6
Yacaipa Jt. Unified S.D.	12	.3	--	--	Yacaipa	6

SOUTHWEST

California

<u>SMSA</u>	INDIANS				<u>Location of Super- intendent</u>	<u>Number of Schools</u>
	<u>Students</u>	<u>%</u>	<u>Teachers</u>	<u>%</u>		
<u>San Bernadino-Riverside-Ontario</u>						
Riverside County						
Alvord Unified S.D.	26	.3	--	--	Riverside	12
Banning Unified S.D.	140	4.6	--	--	Banning	7
Coachella S.D.	--	--	--	--	Coachella	4
Coachella Valley Jt. U.HSD	3	.2	--	--	Coachella	1
Corona Unified S.D.	27	.2	3	.6	Corona	21
Elsinore Union S.D.	6	.5	1	2.0	Elsinore	4
Elsinore Union H.S.D.	18	2.8	--	--	Elsinore	1
Hemet Unified S.D.	61	1.2	1	.5	Hemet	12
Desert Sands Unified S.D.	19	.3	2	.8	Indio	12
Palm Springs Unified S.D.	42	.7	1	.4	Palm Springs	12
Palo Verde Unified S.D.	19	.5	--	--	Blythe	6
Perris Union H.S.D.	--	--	--	--	Perris	2
Riverside Unified S.D.	52	.2	1	.1	Riverside	35
Thermal Union S.D.	3	.3	--	--	Thermal	2
Jarupa Unified S.D.	17	.2	1	.3	Riverside	13
Moreno Valley Unified S.D.	13	.2	--	--	Sunnymead	
<u>San Jose</u>						
Santa Clara County						
Lompoc U.S.D.	32	.2	--	--	Lompoc	18
Alum Rock Union Elem. S.D.	50	.3	--	--	San Jose	24
Berryessa U.S.D.	13	.3	--	--	San Jose	6
Cambrian Elem. S.D.	21	.4	--	--	San Jose	10
Campbell Union S.D. Elem.	4	.0	1	.2	Campbell	19
Campbell Union H.S.D.	14	.1	3	.6	Campbell	9
Cupertino Union S.D.	37	.2	--	--	Cupertino	41
East Side Union H.S.D.	54	.4	2	.4	San Jose	8
Evergreen S.D.	9	.3	--	--	San Jose	6
Franklin-McKinley S.D.	33	.6	--	--	San Jose	9
Fremont Union H.S.D.	9	.1	1	.2	Sunnyvale	6
Gilroy U.S.D.	7	.1	--	--	Gilroy	9
Los Altos S.D.	--	--	--	--	Los Altos	14
Los Gatos Union	12	.3	1	.7	Los Gatos	7
Los Gatos Jt. Union H.S.D.	8	.2	--	--	Los Gatos	3
Luther Burbank Elem. S.D.	1	.3	--	--	San Jose	1
Milpitas Elem. S.D.	23	.3	--	--	Milpitas	
Moreland S.D.	11	.1	1	.3	San Jose	16

SOUTHWEST

California

<u>SMSA</u>	<u>INDIANS</u>				<u>Location of Super- intendent</u>	<u>Number of Schools</u>
	<u>Students</u>	<u>%</u>	<u>Teachers</u>	<u>%</u>		
<u>San Jose</u>						
Santa Clara County						
	Mountain View S.D.	14	.4	--	--	Mountain View 8
	Mt. View-Los Altos Union HSD	--	--	1	.4	Mountain View 4
	Oak Grove S.D.	22	.3	--	--	Oak Grove 10
	Palo Alto Unified S.D.	8	.1	--	--	Palo Alto 29
	San Jose Unified S.D.	57	.2	2	.1	San Jose 51
	Santa Clara Unified S.D.	59	.2	1	.1	Santa Clara 34
	Saratoga Union S.D.	1	.0	--	--	Saratoga 5
	Sunnyvale Elem. S.D.	45	.4	--	--	Sunnyvale 18
	Union Elem. S.D.	10	.1	--	--	San Jose 17
	Whisman S.D.	13	.4	--	--	Mountain View 7
	Morgan Hill Unified S.D.	5	.1	--	--	Morgan Hill 9
<u>Oxnard-Ventura</u>						
Ventura County						
	Briggs S.D.	--	--	--	--	Santa Paula 2
	Fillmore Unified S.D.	3	.1	--	--	Fillmore 5
	Hueneme S.D.	3	.0	1	.4	Port Hueneme 11
	Moorpark Union S.D.	1	.1	--	--	Moorpark 2
	Oxnard S.D.	11	.1	1	.3	Oxnard 14
	Oxnard Union H.S.D.	33	.3	2	.4	Oxnard 7
	Pleasant Valley S.D.	--	--	1	.5	Camarillo 9
	Santa Paula S.D.	13	.4	--	--	Santa Paula 8
	Santa Paula Union H.S.D.	3	.2	--	--	Santa Paula 1
	Simi Valley Unified S.D.	21	.1	1	.1	Simi 26
	Timber S.D.	5	.1	--	--	Newbary Park 8
	Ventura Unified S.D.	21	.1	1	.1	Ventura 28
	Valley Oaks Union S.D.	8	.1	--	--	Thousand Oaks 11
	Ojai Unified S.D.	--	--	--	--	Ojai 8

SOUTHWEST

Colorado

<u>SMSA</u>	<u>INDIANS</u>				<u>Location of Super- intendent</u>	<u>Number of Schools</u>
	<u>Students</u>	<u>%</u>	<u>Teachers</u>	<u>%</u>		
<u>Colorado Springs</u>						
El Paso County						
Colorado Springs S.D. #11	48	.2	--	--	Colorado Springs	42
El Paso Co. S.D. #8	--	--	--	--	Fountain	
Harrison S.D. #2	9	.2	--	--	Colorado Springs	6
Lewis Palmer Cons. D. #38	--	--	--	--	Monument	2
Manitoc Springs S.D. #14	2	.2	--	--	Manitoc Springs	4
Air Academy S.D. #20	2	.1	--	--	USAF Academy	7
Widefield S.D. #3	7	.1	1	.4	Security	9
<u>Pueblo</u>						
Pueblo County						
Pueblo S.D. #60	18	.1	--	--	Pueblo	43
Pueblo S.D. #70	7	.2	--	--	Pueblo	15

SOUTHWEST

New Mexico

<u>SMSA</u>	<u>INDIANS</u>				<u>Location of Super- intendent</u>	<u>Number of Schools</u>
	<u>Students</u>	<u>%</u>	<u>Teachers</u>	<u>%</u>		

Albuquerque

Bernalillo County						
Albuquerque Pub. S. S.	1704	2.1	16	.6	Albuquerque	111

Colorado

Denver

Adams County						
Adams Co. S.D. #14	36	.4	--	--	Commerce City	12
Brighton P.S.	--	--	--	--	Brighton	9
Mapleton P.S.D. #1	2	.0	--	--	Denver	12
Westminster S.D. #50	26	.2	2	.3	Westminster	25
Eastlake S.D. #50	21	.2	1	.2	Denver	18
Arapahoe County						
Cherry Creek Schools	2	.0	--	--	Englewood	11
Englewood S.D. #1	28	.4	--	--	Englewood	12
Arapahoe Co. S.D. #6	26	.2	--	--	Littleton	18
Sheridan S.D. #2	11	.5	--	--	Ft. Logan	6
Adams-Arapahoe S.D. #28J	34	.2	2	.3	Aurora	26
Jefferson County						
Jefferson Co. S.D. R-1	77	.1	2	.1	Lakewood	111
Boulder County						
St. Vrain Valley P.S. DRE-1J	18	.2	--	--	Longmont	
Boulder Valley S.D. RE2J	28	.1	1	.1	Boulder	41
Denver County						
Denver City & Co. S.D.	273	.3	4	.1	Denver	116

SOUTHWEST

Nevada

INDIANS

<u>SMSA</u>	<u>Students</u>	<u>%</u>	<u>Teachers</u>	<u>%</u>	<u>Location of Super- intendent</u>	<u>Number of Schools</u>
<u>Las Vegas</u>						
Clark County Clark County S.D.	215	.3	5	.2	Las Vegas	86
<u>Reno</u>						
Washoe County Washoe County S.D.	499	1.8	--	--	Reno	54
<u>Utah</u>						
<u>Ogden</u>						
Weber County Ogden City S.D.	74	.4	--	--	Ogden	28
Weber County S.D.	132	.7	--	--	Ogden	29
<u>Salt Lake City</u>						
Salt Lake County Granite S.D.	263	.4	--	--	Salt Lake City	67
Jordan S.D.	152	.7	--	--	Sandy	32
Murray City S.D.	30	.5	--	--	Murray	11
Board of Ed. of Salt Lk. Cty	151	.4	--	--	Salt Lake City	55
<u>Provo-Orem</u>						
Utah County Alpine S.D.	168	1.0	--	--	American Fork	29
Nebo S.D.	101	1.0	--	--	Spanish Fork	29
Provo City S.D.	63	.7	--	--	Provo	13

APPENDIX F

NORTHWEST STATES

Idaho
Montana
Oregon
Washington
Wyoming

NORTHWEST

Oregon

<u>SMSA</u>	<u>INDIANS</u>				<u>Location of Super- intendent</u>	<u>Number of Schools</u>
	<u>Students</u>	<u>%</u>	<u>Teachers</u>	<u>%</u>		
<u>Portland</u>						
Clackamas County						
Canby Union H.S.	--	--	--	--	Canby	1
Demascus U. S.D. #26	3	.9	--	--	Buring	1
Estacada Grade S. #108	3	.2	--	--	Estacada	5
Gladstone S.D. #115	--	--	1	1.6	Gladstone	2
Milwaukie S.D. #1	3	.1	--	--	Milwaukie	14
Union H.S.D. #5	1	.0	1	.5	Milwaukie	4
MoLalla U. H.S.D. #4	10	1.2	--	--	MoLalla	1
Oregon City S.D. #62	10	.2	--	--	Oregon City	13
Lake Oswego S.D. #7	--	--	--	--	Lake Oswego	10
Sandy S.D. #46	22	2.0	--	--	Sandy	2
West Linn S.D. #3	4	.1	--	--	West Linn	7
Multnomah County, Oregon						
David Douglas S.D. #40	36	.4	1	.2	Portland	14
Gresham G.S.D. #4	3	.1	1	1.0	Gresham	5
Gresham H.S.D. #2J	5	.1	--	--	Gresham	3
Lynch S.D.	1	.0	--	--	Portland	7
Reynolds S.D. #7	--	--	--	--	Portland	8
Orient G.S.	10	1.5	--	--	Gresham	2
Parkrose S.D. #3	7	.1	--	--	Portland	10
Pleasant Valley S.D. #15JT	1	.3	--	--	Portland	1
Portland P.S.	302	.4	5	.2	Portland	115
Washington County, Oregon						
Banks S.D. #13	5	.6	--	--	Banks	5
Beaverton S.D. #48	14	.1	2	.3	Beaverton	28
Forest Grove P.S.	--	--	--	--	Forest Grove	9
Gaston P.S.	2	.5	1	4.5	Gaston	3
Hillsboro U. H.S. #3JT	1	.0	--	--	Hillsboro	3
Sherwood U. H.S.D. #9JT	1	.3	--	--	Sherwood	1
Tigard Elem. S.D. #23	3	.2	--	--	Tigard	3
Tigard U. H.S.D. #2Jt.	8	.4	--	--	Tigard	3

NORTHWEST

Oregon

<u>SMSA</u>	<u>INDIANS</u>				<u>Location of Superintendent</u>	<u>Number of Schools</u>
	<u>Students</u>	<u>%</u>	<u>Teachers</u>	<u>%</u>		
<u>Portland</u>						
Clark County, Washington						
Vancouver	59	.4	3	.5	Vancouver	23
Hockinson	--	--	--	--	Brush Prairie	2
Lacenter	--	--	--	--	La Center	2
Washougal	14	.8	1	1.4	Washougal	
Evergreen	16	.3	--	--	Vancouver	7
Camas	4	.2	--	--	Camas	
Battleground	8	.2	--	--	Battleground	6
Ridgefield	7	.5	--	--	Ridgefield	3
<u>Eugene</u>						
Lane County, Oregon						
Bethel S.D. #52	5	.1	--	--	Eugene	8
Creswell S.D. #40	3	.3	--	--	Creswell	3
Eugene S.D. #4J	48	.2	2	.2	Eugene	44
Florence S.D. #97J	1	.1	--	--	Florence	4
Junction City S.D. #69	4	.2	--	--	Junction City	4
Mapleton S.D. #32	11	1.9	1	3.1	Mapleton	2
Pleasant Hill S.D. #1	1	.1	--	--	Pleasant Hill	4
Lane Co. S.D. #19	49	.5	2	.5	Springfield	22
So. Lane S.D. #45J3	30	.9	1	.7	Cottage Grove	11

Montana

Billings

Yellowstone County						
Billings P.S.D. #2	61	.4	1	.1	Billings	30

Great Falls

Cascade County	--	--	--	--		
----------------	----	----	----	----	--	--

NORTHWEST

Washington

<u>SMSA</u>	INDIANS				<u>Location of Super- intendent</u>	<u>Number of Schools</u>
	<u>Students</u>	<u>%</u>	<u>Teachers</u>	<u>%</u>		
<u>Spokane</u>						
Spokane County						
Spokane	306	.9	1	.1	Spokane	62
Medical Lake	10	.5	--	--	Medical Lake	3
Mead	10	.3	1	.8	Mead	8
Central Valley	36	.4	2	.6	Spokane	14
Freeman	1	.2	--	--	Freeman	3
Cheney	11	.4	--	--	Cheney	8
East Valley	6	.3	--	--	Spokane	5
Liberty	--	--	--	--	Spangle	3
West Valley	17	.4	--	--	Spokane	10
Deer Park	8	.7	--	--	Deer Park	4
Riverside	23	2.7	--	--	Milan	4
<u>Portland, see Oregon</u>						
<u>Seattle</u>						
King County						
Seattle	603	.6	4	.1	Seattle	129
Federal Way	57	.4	2	.4	Federal Way	21
Enamclaw	33	1.0	1	.8	Enamclaw	6
Mercer Island	2	.0	1	.5	Mercer Island	9
Highline	189	.6	3	.3	Seattle	50
Vashon Island	13	.7	--	--	Vashon	4
Renton	40	.3	--	--	Renton	22
Bellevue	20	.1	1	.1	Bellevue	32
South Central	26	1.0	--	--	Seattle	7
Lower Snoqualmie	9	.9	--	--	Carnation	3
Auburn	158	2.0	1	.3	Auburn	
Tahoma	9	.4	--	--	Maple Valley	6
Snoqualmie Valley	38	1.5	--	--	Snoqualmie	5
Issaquah	36	.5	--	--	Issaquah	10
Shoreline	36	.2	--	--	Seattle	25
Lake Washington	37	.3	--	--	Kirkland	20
Kent	50	.4	1	.2	Kent	18
Northshore	40	.4	--	--	Bothell	19

NORTHWEST

Washington

<u>SMSA</u>	<u>INDIANS</u>				<u>Location of Superintendent</u>	<u>Number of Schools</u>
	<u>Students</u>	<u>%</u>	<u>Teachers</u>	<u>%</u>		
<u>Seattle</u>						
Snohomish County						
Everett	142	1.0	--	--	Everett	19
Lake Stevens	10	.4	--	--	Lake Stevens	4
Mukilted	18	.5	--	--	Mukilted	6
Edmonds	83	.3	1	.1	Lynnwood	39
Arlington	14	.6	--	--	Arlington	7
Marysville	231	4.9	--	--	Marysville	9
Sultan	9	1.0	--	--	Sultan	3
Monroe	5	.2	--	--	Monroe	5
Cathcart	--	--	--	--	Snohomish	1
Snohomish	46	1.1	--	--	Snohomish	6
Lakewood	--	--	--	--	Lakewood	1
Darrington	10	1.6	1	3.8	Darrington	2
Granite Falls	7	1.0	--	--	Granite Falls	2
Stanwood	1	.1	--	--	Stanwood	4
<u>Tacoma</u>						
Pierce County						
Steilacoom	--	--	--	--	Steilacoom	2
Payallup	55	.6	1	.3	Payallup	20
Dupont	4	.2	1	1.9	Dupont	5
Tacoma	446	1.2	2	.1	Tacoma	63
University Place	18	.5	--	--	Tacoma	5
Sumner	32	.9	--	--	Sumner	7
Dieringer	19	5.8	--	--	Sumner	1
Orfing	2	.3	--	--	Orfing	2
Clover Park	58	.4	--	--	Lakewood Center	22
Penninsula	15	.5	--	--	Gig Harbor	6
Franklin-Pierce	42	.5	--	--	Tacoma	14
Bethel	42	.9	--	--	Spanaway	8
Eatonville	8	.8	2	4.8	Eatonville	4
White River	8	.5	--	--	Buckley	5
Fife	39	1.8	--	--	Tacoma	4